

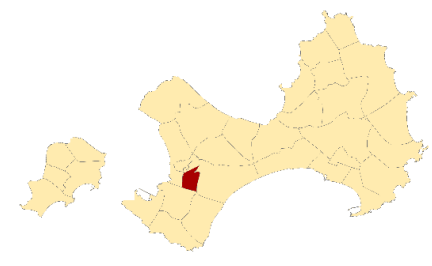
# Guning Village Emergency Evacuation Map( Jinning Township,Kinmen County)

NO. 0902004-001



## INFORMATION

### Location



Population

3625

### Emergency Telephone No.

- Emergency Operations Center
- TEL ☎ (082)-325610
- Jinning Police Station
- TEL ☎ (082)-325520
- Jinning Branch,
- Kinmen County Fire Bureau
- TEL ☎ (082)-324021
- Manager : Chao-Jin , Li
- TEL ☎ 0932-817738.329376

### Website for Emergency

National Fire Agency

- <http://www.nfa.gov.tw>
- Kinmen County Fire Bureau
- <http://www.kfb.gov.tw/>
- Jinning Township Administration
- <http://ppt.cc/GmPEq>

### In Case of Disaster

- Earthquake Find open ground
- Flood or Tsunami Go higher ground or take vertical evacuation measures

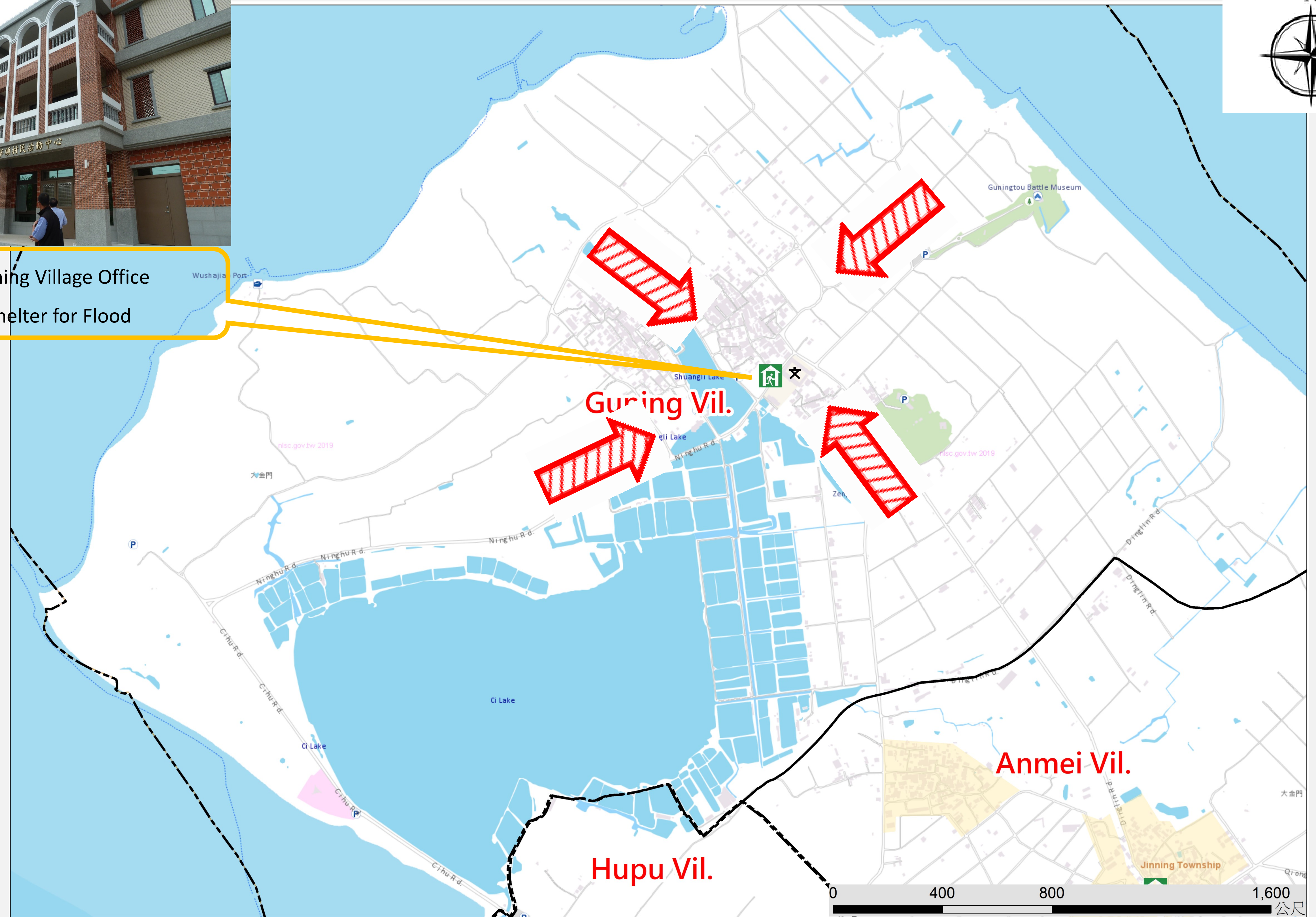
### Emergency Shelter

- ➔ Guning Village Office
- No.150, No.10-3, N. Hill, Jinning
- Township, Kinmen County
- 892,Taiwan (R.O.C.)
- TEL ☎ 0932-817738.325751
- ➔ Jinning Township Administration
- No.1, Ren'ai xintun, Jinning
- Township, Kinmen County
- 892,Taiwan (R.O.C.)
- TEL ☎ 0952-834580

Made by Fire Bureau ,  
Kinmen county  
on JUN., 2019



Guning Village Office  
Shelter for Flood



## Legend

Administrative Zone		Signs	Facilities			
— · — Township	Water River	➔ Evacuation direction	✈ Helicopter landing field	👮 Police station	🏢 Township office	🏠 Public health center
— · · — Village		🚒 Emergency Shelter(Earthquake)	🚚 Vehicle and personnel Rendezvous point	👦 Firefighting Unit	🏠 Village office	♿ Welfare institution
— Township route		💧 Emergency Shelter (Flood)		🌸 Landmark	🎓 School	⚠ Warning signs
— Rural road		🌊 Emergency Shelter (Tsunami)	🏠 Emergency relief supplies storage	🏠 Indoor shelter	🌳 Park	🛢 Gas station
— County route		🚑 Emergency Operation Center		🏠 Outdoor shelter	📮 Post office	📶 Chunghwa Telecom

Store



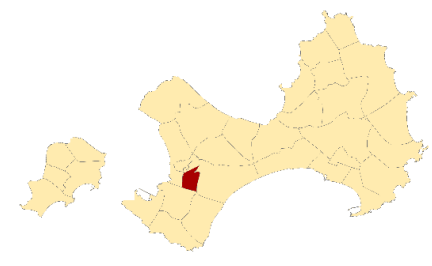
# Anmei Village Emergency Evacuation Map( Jinning Township, Kinmen County)

NO. 0902004-002



## INFORMATION

### Location



Population

5161

### Emergency Telephone No.

- Emergency Operations Center
- TEL ☎ (082)-325610
- Jinning Police Station
- TEL ☎ (082)-325520
- Jinning Branch,
- Kinmen County Fire Bureau
- TEL ☎ (082)-324021
- Manager : SYU,SA-JIN
- TEL ☎ 0937-133805.326992

### Website for Emergency

- National Fire Agency
- <http://www.nfa.gov.tw>
- Kinmen County Fire Bureau
- <http://www.kfb.gov.tw/>
- Jinning Township Administration
- <http://ppt.cc/GmPEq>

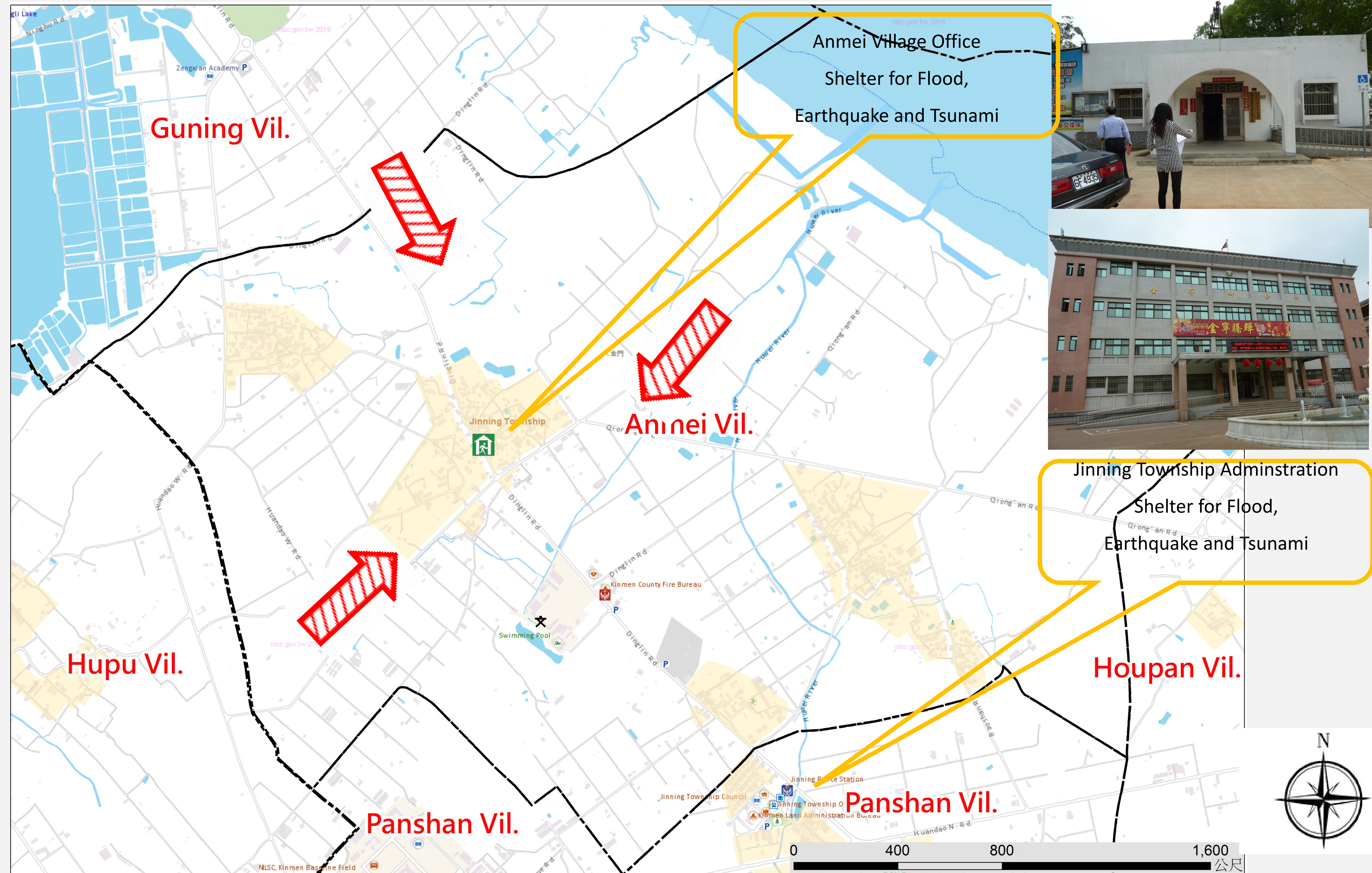
### In Case of Disaster

- Earthquake Find open ground
- Flood or Tsunami Go higher ground or take vertical evacuation measures

### Emergency Shelter

- ➔ Anmei Village Office
- No.37 , Anqi, Jinning
- Township, Kinmen County
- 892,Taiwan (R.O.C.)
- TEL ☎ 325752
- ➔ Jinning Township Administration
- No.1, Ren'aixintun, Jinning
- Township, Kinmen County
- 892,Taiwan (R.O.C.)
- TEL ☎ 0952-834580

Made by Fire Bureau ,  
Kinmen county  
on JUN., 2019



## Legend

Administrative Zone	Signs	Facilities
--- Township	Evacuation direction	Helicopter landing field
--- Village	Emergency Shelter(Earthquake)	Vehicle and personnel Rendezvous point
--- Township route	Emergency Shelter (Flood)	Emergency relief supplies storage
--- Rural road	Emergency Shelter (Tsunami)	
--- County route	Emergency Operation Center	

Police station	Township office	Public health center
Firefighting Unit	Village office	Welfare institution
Landmark	School	Warning signs
Indoor shelter	Park	Gas station
Outdoor shelter	Post office	Chunghwa Telecom

Store



# Houpan Village Emergency Evacuation Map( Jinning Township,Kinmen County)

NO. 0902004-003



## INFORMATION

### Location

Population

1748

### Emergency Telephone No.

- Emergency Operations Center
- TEL ☎ (082)-325610
- Jinning Police Station
- TEL ☎ (082)-325520
- Jinning Branch,
- Kinmen County Fire Bureau
- TEL ☎ (082)-324021
- Manager : Ming-Ji , Syu
- TEL ☎ 0933-763352.323123

### Website for Emergency

- National Fire Agency
- <http://www.nfa.gov.tw>
- Kinmen County Fire Bureau
- <http://www.kfb.gov.tw/>
- Jinning Township Adminstratio
- <http://ppt.cc/GmPEq>

### In Case of Disaster

- Earthquake🔍Find open ground
- Flood or Tsunami🔍Go higher ground or take vertical evacuation measures

### Emergency Shelter

- ➡ Houpan Village Office
- No.33 , Houpanshan, Jinning
- Township, Kinmen County
- 892,Taiwan (R.O.C.)
- TEL ☎ 0933-763352.325617
- ➡ Jinning Township Adminstration
- No.1, Ren'aixintun, Jinning
- Township, Kinmen County
- 892,Taiwan (R.O.C.)
- TEL ☎ 0952-834580

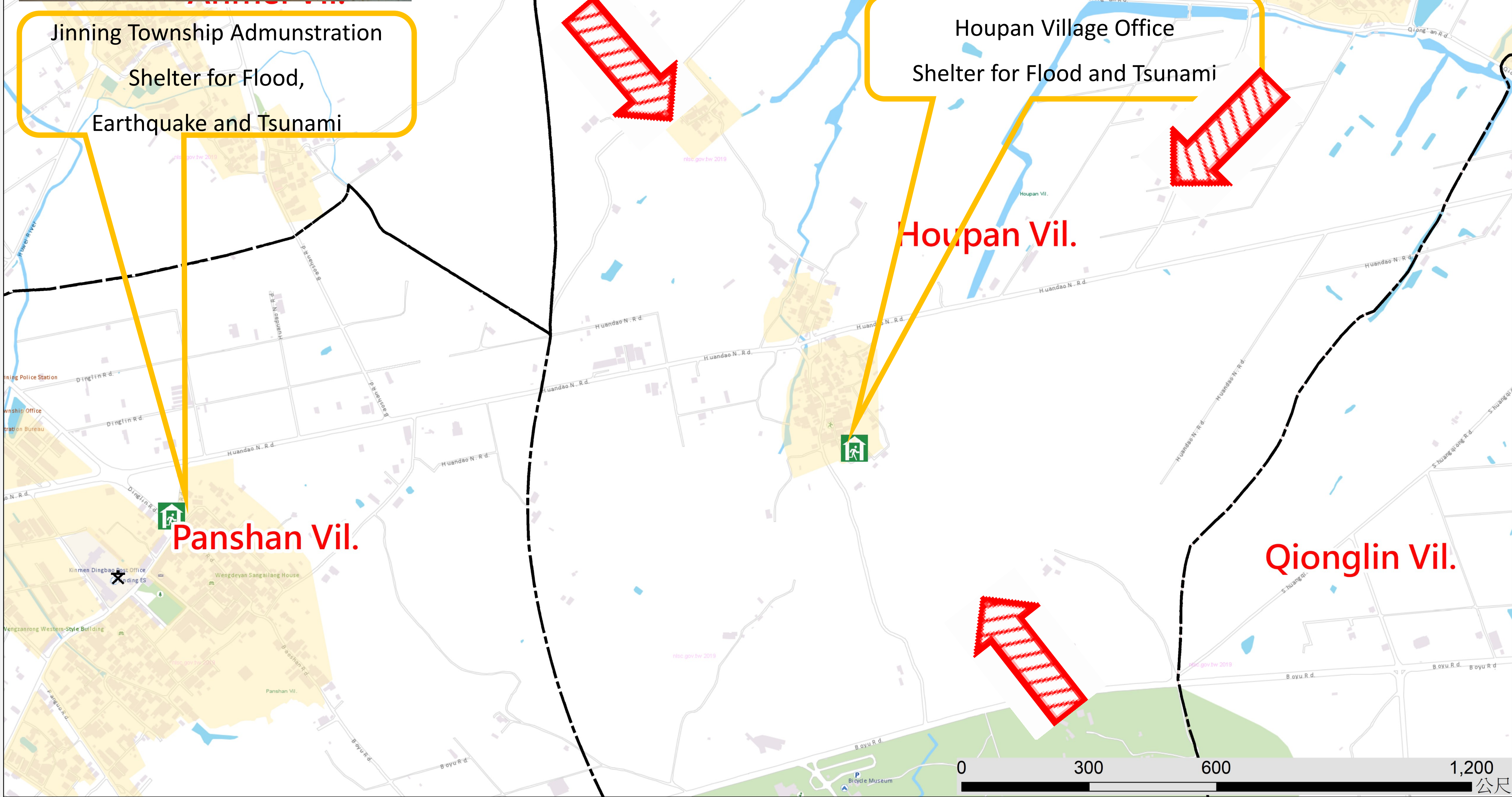
Made by Fire Bureau ,  
Kinmen county  
on JUN., 2019



Jinning Township Admunstration  
Shelter for Flood,  
Earthquake and Tsunami



Houpan Village Office  
Shelter for Flood and Tsunami



## Legend

Administrative Zone		Signs	Facilities			
— · — Township	🌊 River	➡ Evacuation direction	🚁 Helicopter landing field	👮 Police station	🏢 Township office	🏠 Public health center
— · · — Village		🚒 Emergency Shelter(Earthquake)	🚗 Vehicle and personnel Rendezvous point	👦 Firefighting Unit	🏠 Village office	♿ Welfare institution
— Township route		🌊 Emergency Shelter (Flood)		🌸 Landmark	🎓 School	⚠ Warning signs
— Rural road		🌊 Emergency Shelter (Tsunami)	🏠 Emergency relief supplies storage	🏠 Indoor shelter	🌳 Park	🛢 Gas station
— County route		🚚 Emergency Operation Center		🚶 Outdoor shelter	📮 Post office	📶 Chunghwa Telecom

Store



# Hupo Village Emergency Evacuation Map( Jinning Township,Kinmen County)

NO. 0902004-004



## INFORMATION

### Location

Population

8280

### Emergency Telephone No.

- Emergency Operations Center
- TEL ☎ (082)-325610
- Jinning Police Station
- TEL ☎ (082)-325520
- Jinning Branch,
- Kinmen County Fire Bureau
- TEL ☎ (082)-324021
- Manager : Zhen-Song , Yang
- TEL ☎ 0926-078006.328952

### Website for Emergency

- National Fire Agency
- <http://www.nfa.gov.tw>
- Kinmen County Fire Bureau
- <http://www.kfb.gov.tw/>
- Jinning Township Adminstratio
- <http://ppt.cc/GmPEq>

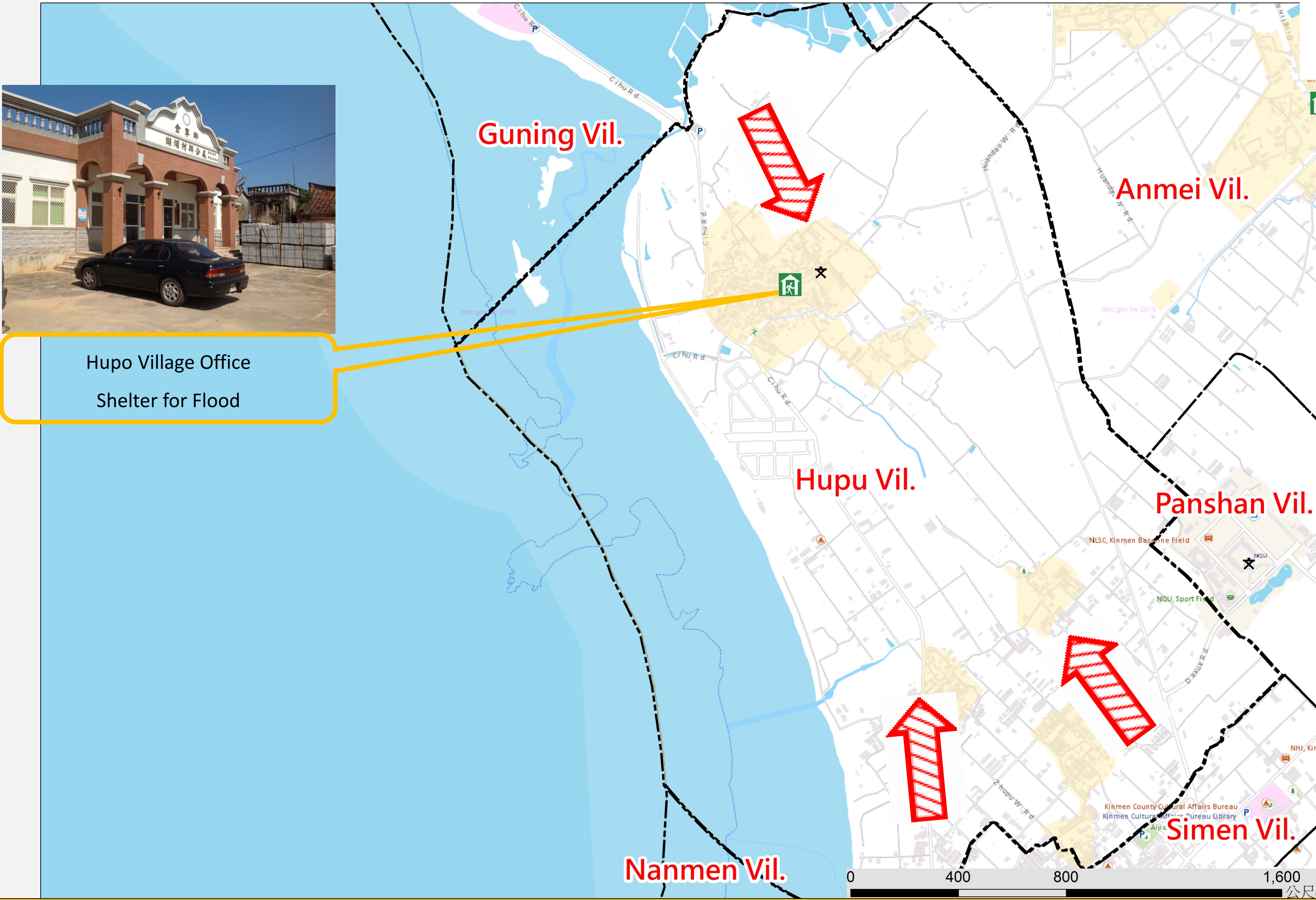
### In Case of Disaster

- Earthquake🔍Find open ground
- Flood or Tsunami🔍Go higher ground or take vertical evacuation measures

### Emergency Shelter

- ➡ Hupu Village Office
- No.155 , Huxia, Jinning
- Township,, Kinmen County
- 892,Taiwan (R.O.C.)
- TEL ☎ 0926-078006.325667
- ➡ Jinning Township Adminstration
- No.1, Ren'aixintun, Jinning
- Township, Kinmen County
- 892,Taiwan (R.O.C.)
- TEL ☎ 0952-834580

Made by Fire Bureau ,  
Kinmen county  
on JUN., 2019



### Legend

Administrative Zone	Signs	Facilities
--- Township	Evacuation direction	Helicopter landing field
--- Village	Emergency Shelter(Earthquake)	Vehicle and personnel Rendezvous point
--- Township route	Emergency Shelter (Flood)	Emergency relief supplies storage
--- Rural road	Emergency Shelter (Tsunami)	
--- County route	Emergency Operation Center	

Police station	Township office	Public health center
Firefighting Unit	Village office	Welfare institution
Landmark	School	Warning signs
Indoor shelter	Park	Gas station
Outdoor shelter	Post office	Chunghwa Telecom

Store

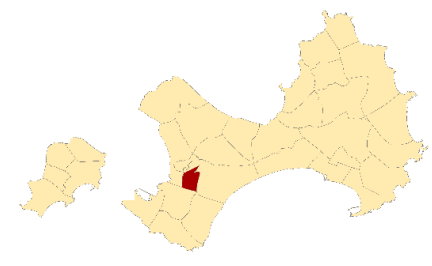


# Banglin Village Emergency Evacuation Map( Jinning Township,Kinmen County)

NO. 0902004-005

## INFORMATION

### Location



Population

5878

### Emergency Telephone No.

- Emergency Operations Center
- TEL ☎ (082)-325610
- Jinning Police Station
- TEL ☎ (082)-325520
- Jinning Branch,
- Kinmen County Fire Bureau
- TEL ☎ (082)-324021
- Manager : Long-Zhuan , Yang
- TEL ☎ 0933-599920.372477

### Website for Emergency

National Fire Agency

- <http://www.nfa.gov.tw>
- Kinmen County Fire Bureau
- <http://www.kfb.gov.tw/>
- Jinning Township Administration
- <http://ppt.cc/GmPEq>

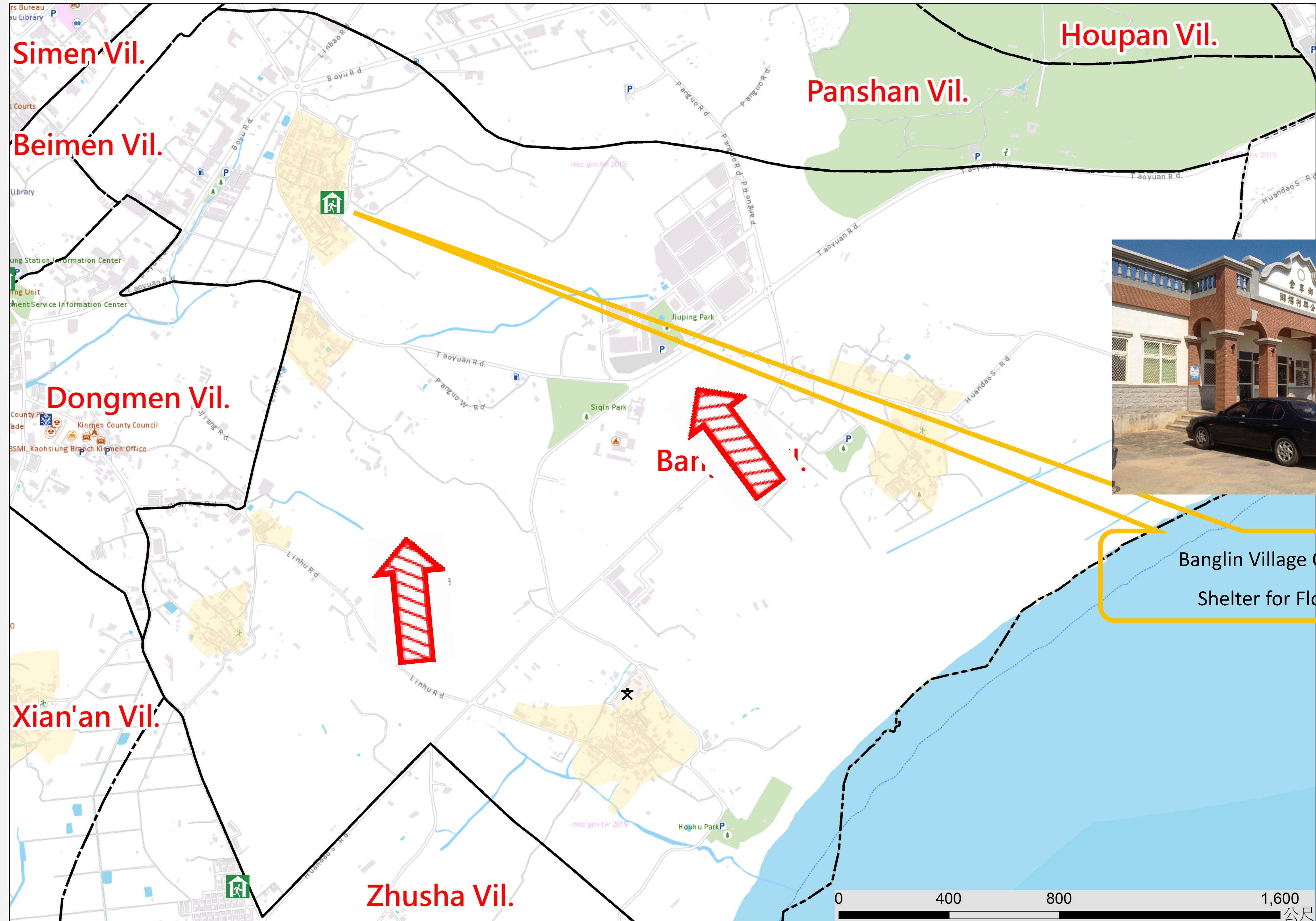
### In Case of Disaster

- Earthquake Find open ground
- Flood or Tsunami Go higher ground or take vertical evacuation measures

### Emergency Shelter

- ➔ Banglin Village Office
- No.21 , Banglin, Jinning
- Township, Kinmen County
- 892,Taiwan (R.O.C.)
- TEL ☎ 0933-629589
- ➔ Jinning Township Administration
- No.1, Ren'ai xintun, Jinning
- Township, Kinmen County
- 892,Taiwan (R.O.C.)
- TEL ☎ 0952-834580

Made by Fire Bureau ,  
Kinmen county  
on JUN., 2019



Banglin Village Office  
Shelter for Flood

## Legend

Administrative Zone		Signs	Facilities			
--- Township	Water River	Evacuation direction	Helicopter landing field	Police station	Township office	Public health center
--- Village		Emergency Shelter(Earthquake)	Vehicle and personnel Rendezvous point	Firefighting Unit	Village office	Welfare institution
--- Township route		Emergency Shelter (Flood)		Landmark	School	Warning signs
--- Rural road		Emergency Shelter (Tsunami)	Emergency relief supplies storage	Indoor shelter	Park	Gas station
--- County route		Emergency Operation Center		Outdoor shelter	Post office	Chunghwa Telecom

Store



Panshan Village Emergency Evacuation Map( Jinning Township,Kinmen County)

NO. 0902004-006



INFORMATION

Location

Population

7177

Emergency Telephone No.

- Emergency Operations Center
- TEL ☎ (082)-325610
- Jinning Police Station
- TEL ☎ (082)-325520
- Jinning Branch,
- Kinmen County Fire Bureau
- TEL ☎ (082)-324021
- Manager : Ming-Han , Weng
- TEL ☎ 0972-093693.329174

Website for Emergency

- National Fire Agency
- <http://www.nfa.gov.tw>
- Kinmen County Fire Bureau
- <http://www.kfb.gov.tw/>
- Jinning Township Adminstratio
- <http://ppt.cc/GmPEq>

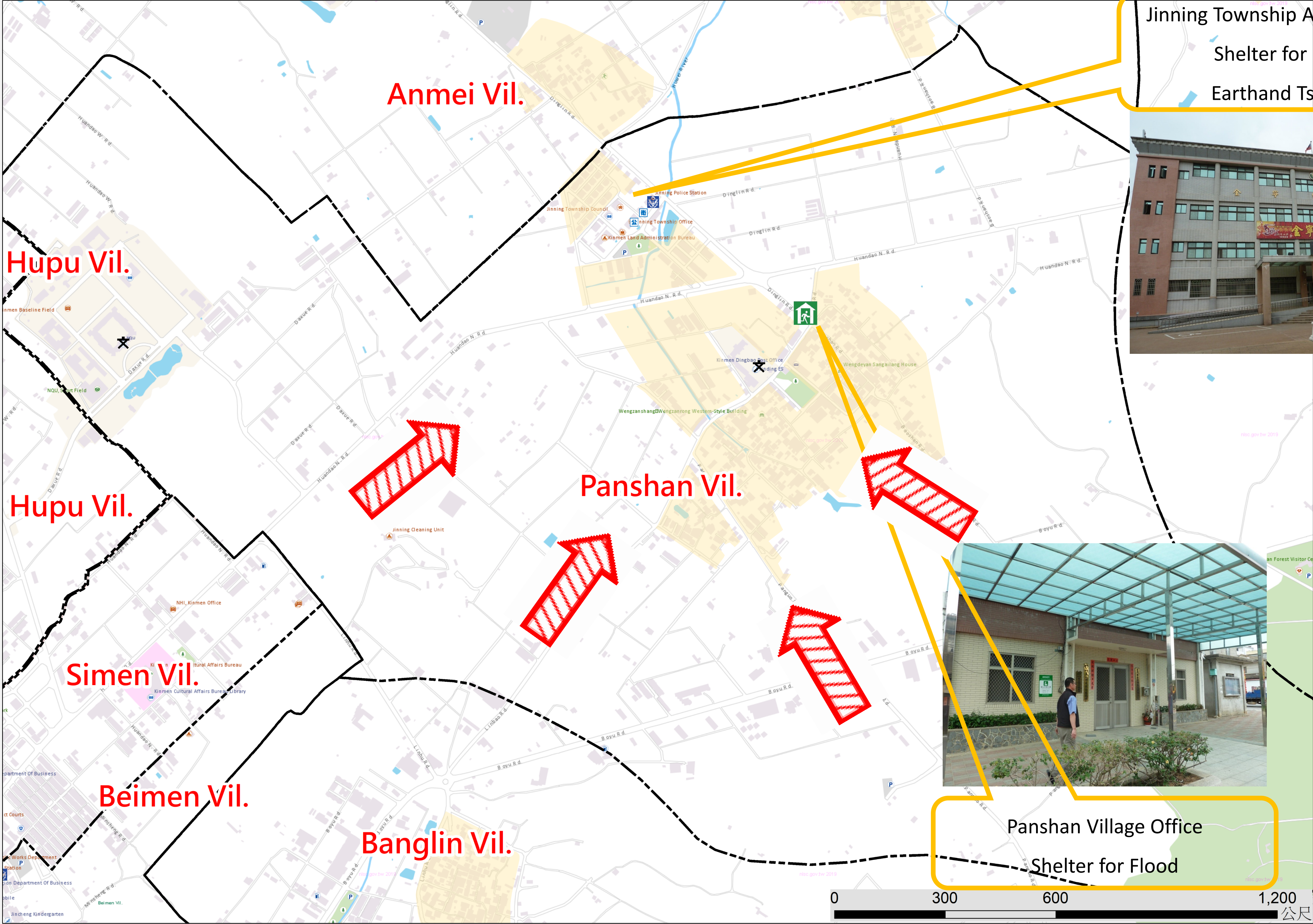
In Case of Disaster

- Earthquake Find open ground
- Flood or Tsunami Go higher ground or take vertical evacuation measures

Emergency Shelter

- ➔ Panshan Village Office
- No.150, Dingbao, Jinning
- Township , Kinmen County
- 892,Taiwan (R.O.C.)
- TEL ☎ 0972-093693.325755
- ➔ Jinning Township Adminstration
- No.1, Ren'aixintun, Jinning
- Township, Kinmen County
- 892,Taiwan (R.O.C.)
- TEL ☎ 0952-834580

Made by Fire Bureau ,  
Kinmen county  
on JUN., 2019



Jinning Township Admunstration  
Shelter for Flood,  
Earthand Tsunami



Panshan Village Office  
Shelter for Flood

Legend

Administrative Zone		Signs	Facilities			
— · — Township	Water River	➔ Evacuation direction	Helicopter landing field	Police station	Township office	Public health center
--- Village		Emergency Shelter(Earthquake)	Vehicle and personnel Rendezvous point	Firefighting Unit	Village office	Welfare institution
— Township route		Emergency Shelter (Flood)		Landmark	School	Warning signs
— Rural road		Emergency Shelter (Tsunami)	Emergency relief supplies storage	Indoor shelter	Park	Gas station
— County route		Emergency Operation Center		Outdoor shelter	Post office	Chunghwa Telecom

Store