

Guning Village Emergency Evacuation Map(Jinning Township, Kinmen County)

NO. 0902004-001



INFORMATION

Location

Population

3652

Emergency Telephone No.

- Emergency Operations Center
- TEL ☎ (082)-325610
- Jinning Police Station
- TEL ☎ (082)-325520
- Jinning Branch,
- Kinmen County Fire Bureau
- TEL ☎ (082)-324021
- Manager : Chao-Jin , Li
- TEL ☎ 0932-817738.329376

Website for Emergency

- National Fire Agency ◆
- <http://www.nfa.gov.tw>
- Kinmen County Fire Bureau ◆
- <http://www.kfb.gov.tw/>
- Jinning Township Administration ◆
- <http://ppt.cc/GmPEq>

In Case of Disaster

- Earthquake 🔍 Find open ground
- Flood or Tsunami 🔍 Go higher ground or take vertical evacuation measures

Emergency Shelter

- ➔ Guning Village Office
- No.150, No.10-3, N. Hill, Jinning
- Township, Kinmen County
- 892, Taiwan (R.O.C.) 🌊
- TEL ☎ 0932-817738.325751
- ➔ Jinning Township Administration

- No.1, Ren'aixintun, Jinning
- Township, Kinmen County
- 892, Taiwan (R.O.C.)
- TEL ☎ 0952-834580 🌊 🌪️ 🌊

Made by Fire Bureau ,
Kinmen county
on JUN., 2024



Legend

Administrative Zone	Signs	Facilities
<ul style="list-style-type: none"> --- Township --- Village — Township route — Rural road — County route 	<ul style="list-style-type: none"> 🌊 River ➔ Evacuation direction 🏠 Emergency Shelter(Earthquake) 🌊 Emergency Shelter (Flood) 🌊 Emergency Shelter (Tsunami) 🚑 Emergency Operation Center 	<ul style="list-style-type: none"> 🚁 Helicopter landing field 🚒 Vehicle and personnel Rendezvous point 🏠 Emergency relief supplies storage 👮 Police station 👦 Firefighting Unit 🌸 Landmark 🏠 Indoor shelter 🚶 Outdoor shelter 🏢 Township office 🏠 Village office 🎓 School 🌳 Park 📮 Post office 🏠 Public health center ♿ Welfare institution ⚠ Warning signs 🛢 Gas station 📶 Chunghua Telecom

St
o
r
e

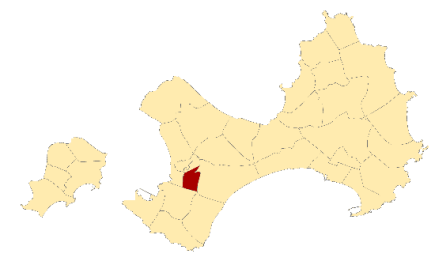
Anmei Village Emergency Evacuation Map(Jinning Township, Kinmen County)

NO. 0902004-002



INFORMATION

Location



Population

6336

Emergency Telephone No.

- Emergency Operations Center
- TEL ☎ (082)-325610
- Jinning Police Station
- TEL ☎ (082)-325520
- Jinning Branch,
- Kinmen County Fire Bureau
- TEL ☎ (082)-324021
- Manager : SYU,SA-JIN
- TEL ☎ 0937-133805.326992

Website for Emergency

- National Fire Agency ◆
- <http://www.nfa.gov.tw>
- Kinmen County Fire Bureau ◆
- <http://www.kfb.gov.tw/>
- Jinning Township Administration ◆
- <http://ppt.cc/GmPEq>

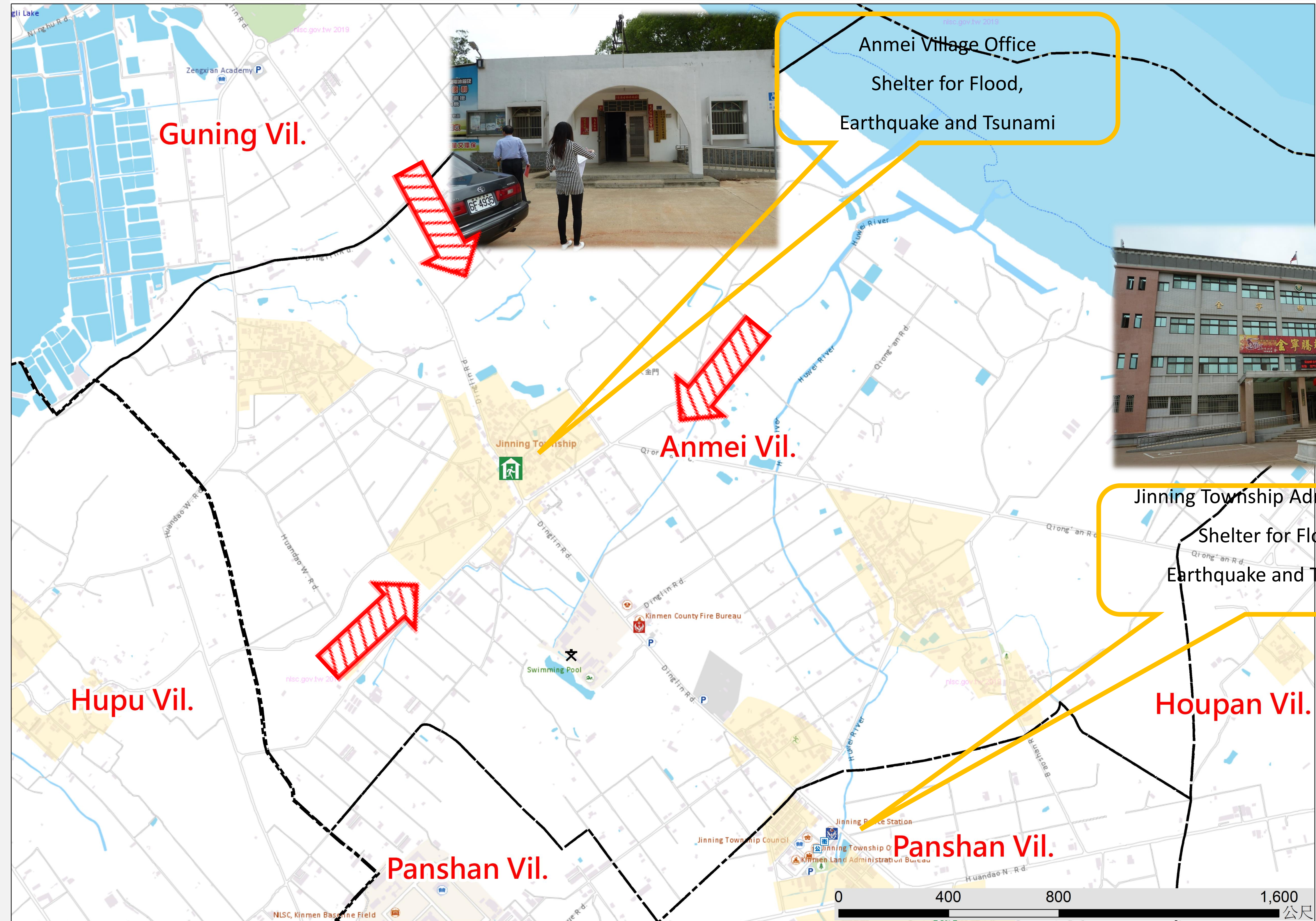
In Case of Disaster

- Earthquake 🔍 Find open ground
- Flood or Tsunami 🔍 Go higher ground or take vertical evacuation measures

Emergency Shelter

- ➔ Anmei Village Office
- No.37 , Anqi, Jinning
- Township, Kinmen County
- 892,Taiwan (R.O.C.)
- TEL ☎ 325752
- ➔ Jinning Township Administration
- No.1, Ren'aixintun, Jinning
- Township, Kinmen County
- 892,Taiwan (R.O.C.)
- TEL ☎ 0952-834580

Made by Fire Bureau ,
Kinmen county
on JUN., 2024



Legend

Administrative Zone	Signs	Facilities
<ul style="list-style-type: none"> --- Township --- Village — Township route — Rural road — County route 	<ul style="list-style-type: none"> 🌊 River ➔ Evacuation direction 🏠 Emergency Shelter(Earthquake) 💧 Emergency Shelter (Flood) 🌊 Emergency Shelter (Tsunami) 🚑 Emergency Operation Center 	<ul style="list-style-type: none"> 🚁 Helicopter landing field 🚒 Firefighting Unit 🌸 Landmark 🏠 Indoor shelter 🚶 Outdoor shelter 🚓 Police station 🚒 Firefighting Unit 🌸 Landmark 🏠 Indoor shelter 🚶 Outdoor shelter 🏢 Township office 🏠 Village office 🎓 School 🌳 Park 📮 Post office 🏠 Public health center ♿ Welfare institution ⚠ Warning signs 🛢 Gas station 📶 Chunghua Telecom

St
o
r
e

Houpan Village Emergency Evacuation Map(Jinning Township, Kinmen County)

NO. 0902004-003



INFORMATION

Location

Population

2019

Emergency Telephone No.

- Emergency Operations Center
- TEL ☎ (082)-325610
- Jinning Police Station
- TEL ☎ (082)-325520
- Jinning Branch,
- Kinmen County Fire Bureau
- TEL ☎ (082)-324021
- Manager : Ming-Ji , Syu
- TEL ☎ 0933-763352.323123

Website for Emergency

- National Fire Agency ◆
- <http://www.nfa.gov.tw>
- Kinmen County Fire Bureau ◆
- <http://www.kfb.gov.tw/>
- Jinning Township Administration ◆
- <http://ppt.cc/GmPEq>

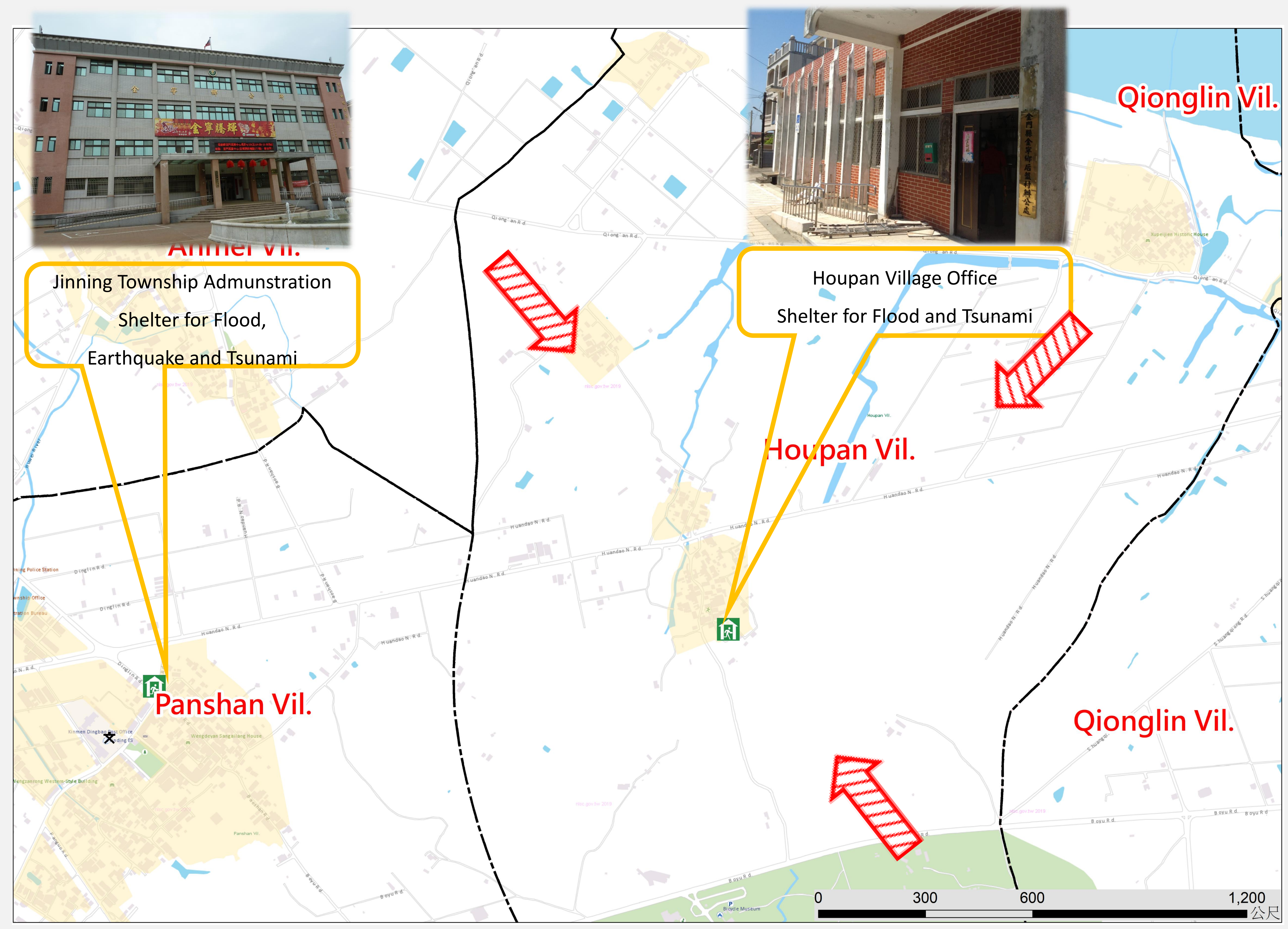
In Case of Disaster

- Earthquake 🔍 Find open ground
- Flood or Tsunami 🔍 Go higher ground or take vertical evacuation measures

Emergency Shelter

- ➔ Houpan Village Office
- No.33 , Houpanshan, Jinning
- Township, Kinmen County
- 892,Taiwan (R.O.C.)
- TEL ☎ 0933-763352.325617
- ➔ Jinning Township Administration
- No.1, Ren'aixintun, Jinning
- Township, Kinmen County
- 892,Taiwan (R.O.C.)
- TEL ☎ 0952-834580

Made by Fire Bureau , Kinmen county on JUN., 2024



Legend

Administrative Zone	Signs	Facilities
<ul style="list-style-type: none"> --- Township --- Village — Township route — Rural road — County route 	<ul style="list-style-type: none"> 🌊 River ➔ Evacuation direction 🏠 Emergency Shelter(Earthquake) 💧 Emergency Shelter (Flood) 🌊 Emergency Shelter (Tsunami) 🚒 Emergency Operation Center 	<ul style="list-style-type: none"> 🚁 Helicopter landing field 🚒 Firefighting Unit 🌸 Landmark 🏠 Indoor shelter 🚶 Outdoor shelter 👮 Police station 🏢 Township office 📖 School 🌳 Park 📮 Post office 🏠 Public health center ♿ Welfare institution ⚠ Warning signs 🛢 Gas station 📶 Chunghua Telecom

St
o
r
e

Hupo Village Emergency Evacuation Map(Jinning Township, Kinmen County)

NO. 0902004-004



INFORMATION

Location

Population

9248

Emergency Telephone No.

- Emergency Operations Center
- TEL ☎ (082)-325610
- Jinning Police Station
- TEL ☎ (082)-325520
- Jinning Branch,
- Kinmen County Fire Bureau
- TEL ☎ (082)-324021
- Manager : Zhen-Song , Yang
- TEL ☎ 0926-078006.328952

Website for Emergency

- National Fire Agency ◆
- <http://www.nfa.gov.tw>
- Kinmen County Fire Bureau ◆
- <http://www.kfb.gov.tw/>
- Jinning Township Administration ◆
- <http://ppt.cc/GmPEq>

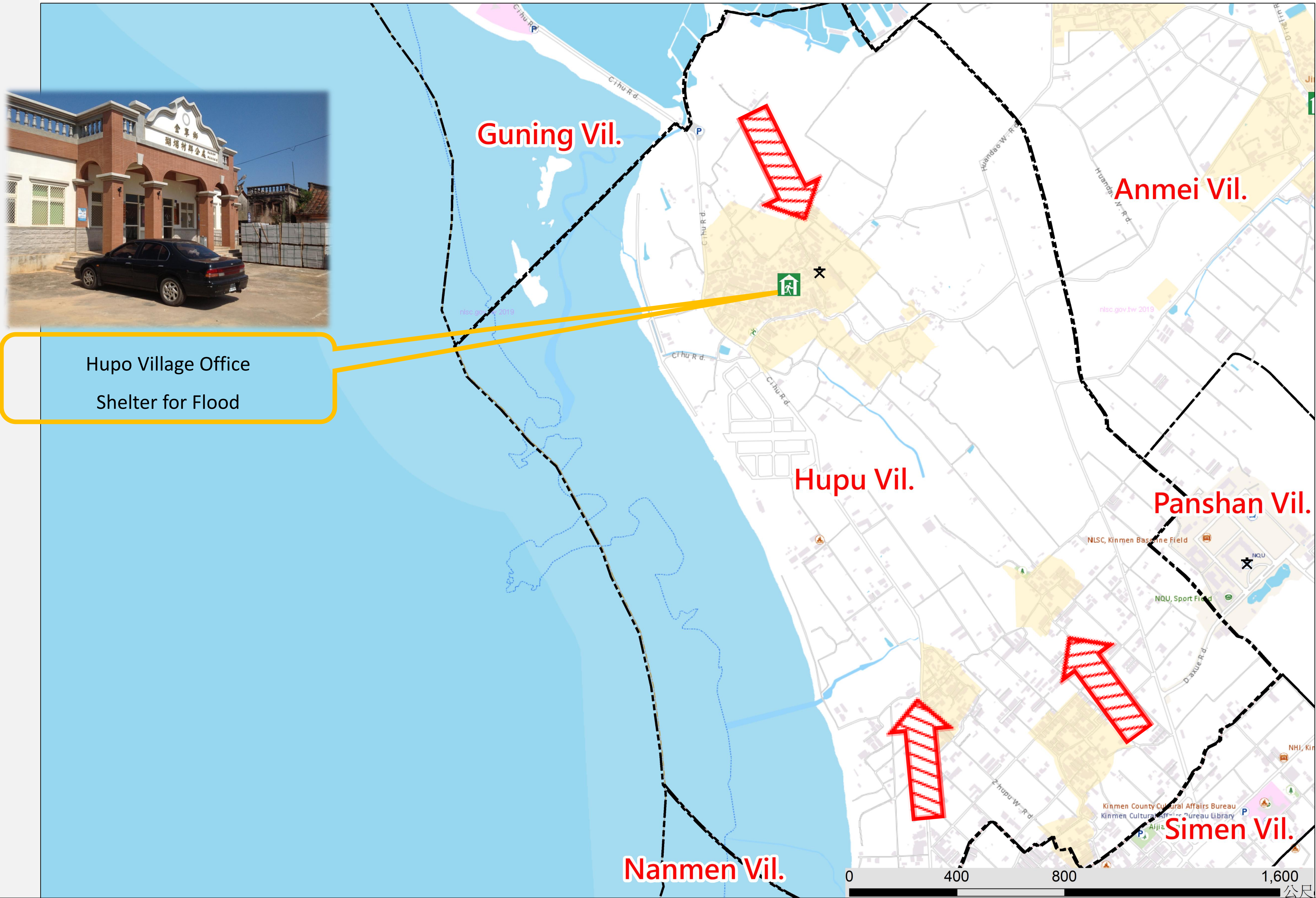
In Case of Disaster

- Earthquake 🔍 Find open ground
- Flood or Tsunami 🔍 Go higher ground or take vertical evacuation measures

Emergency Shelter

- ➔ Hupo Village Office
- No.155 , Huxia, Jinning
- Township,, Kinmen County
- 892,Taiwan (R.O.C.) 🌊
- TEL ☎ 0926-078006.325667
- ➔ Jinning Township Administration
- No.1, Ren'aixintun, Jinning
- Township, Kinmen County
- 892,Taiwan (R.O.C.) 🌊🌪️🌊
- TEL ☎ 0952-834580

Made by Fire Bureau ,
Kinmen county
on JUN., 2024



Legend

Administrative Zone	Signs	Facilities
<ul style="list-style-type: none"> --- Township --- Village — Township route — Rural road — County route 	<ul style="list-style-type: none"> 🌊 River 🚒 Evacuation direction 🏠 Emergency Shelter(Earthquake) 🌊 Emergency Shelter (Flood) 🌊 Emergency Shelter (Tsunami) 🚓 Emergency Operation Center 	<ul style="list-style-type: none"> 🚁 Helicopter landing field 🚒 Firefighting Unit 🌸 Landmark 🏠 Indoor shelter 🚶 Outdoor shelter 🚒 Police station 🏠 Township office 🏫 School 🌳 Park 📮 Post office 🏠 Village office 🎓 Welfare institution ⚠ Warning signs 🛢 Gas station 📶 Chunghua Telecom

St
o
r
e

Banglin Village Emergency Evacuation Map(Jinning Township, Kinmen County)

NO. 0902004-005



INFORMATION

Location

Population

6250

Emergency Telephone No.

- Emergency Operations Center
- TEL ☎ (082)-325610
- Jinning Police Station
- TEL ☎ (082)-325520
- Jinning Branch,
- Kinmen County Fire Bureau
- TEL ☎ (082)-324021
- Manager : Long-Zhuan , Yang
- TEL ☎ 0933-599920.372477

Website for Emergency

- National Fire Agency ◆
- <http://www.nfa.gov.tw>
- Kinmen County Fire Bureau ◆
- <http://www.kfb.gov.tw/>
- Jinning Township Administration ◆
- <http://ppt.cc/GmPEq>

In Case of Disaster

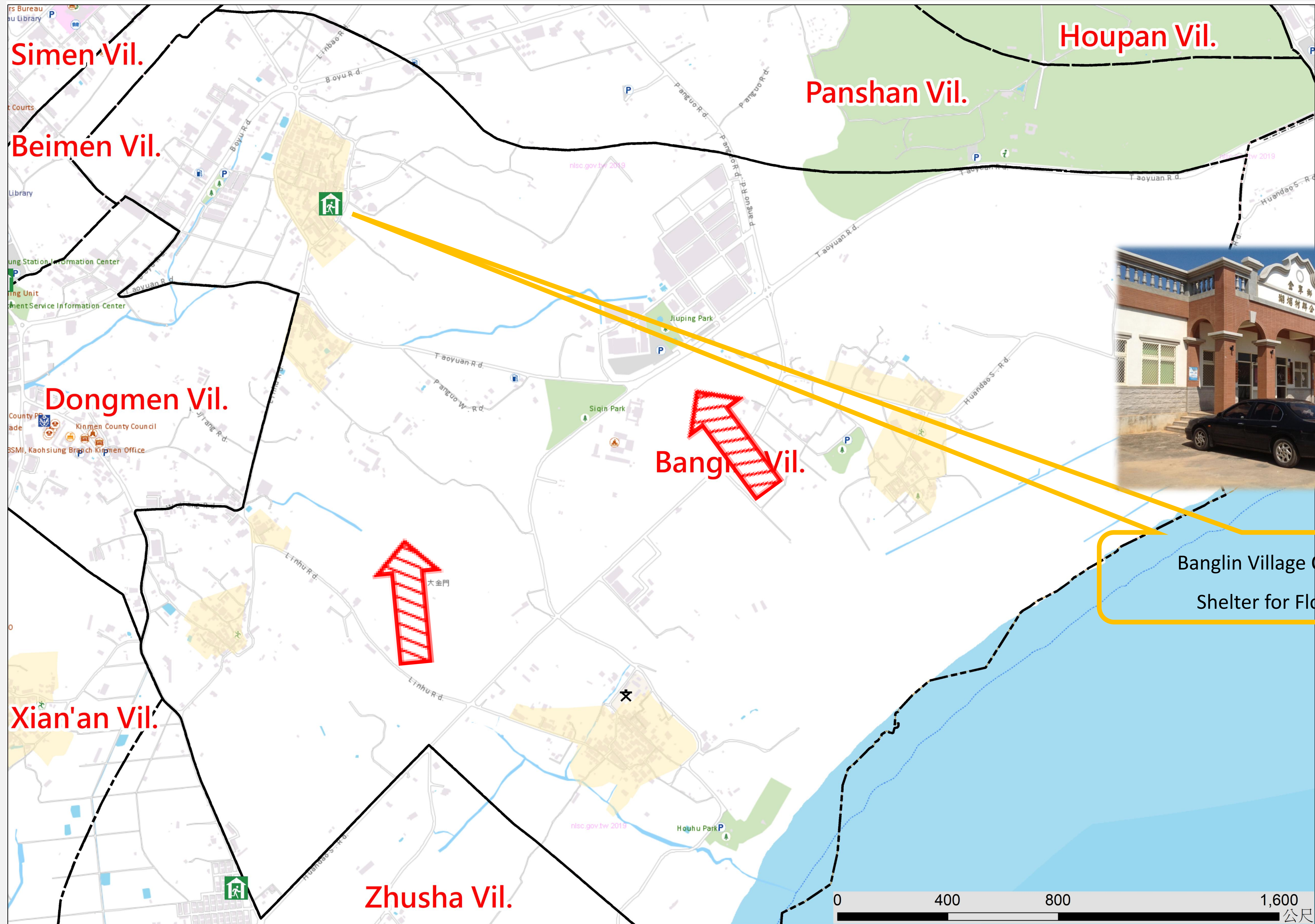
- Earthquake 🔍 Find open ground
- Flood or Tsunami 🔍 Go higher ground or take vertical evacuation measures

Emergency Shelter

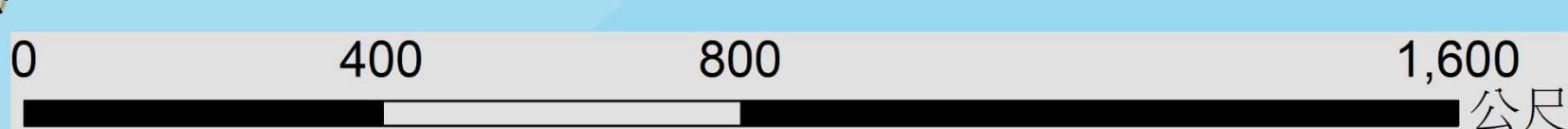
- ➔ Banglin Village Office
- No.21 , Banglin, Jinning
- Township, Kinmen County
- 892,Taiwan (R.O.C.) 🌊
- TEL ☎ 0933-629589
- ➔ Jinning Township Administration

- No.1, Ren'aixintun, Jinning
- Township, Kinmen County
- 892,Taiwan (R.O.C.) 🌊 🌪️ 🌊
- TEL ☎ 0952-834580

Made by Fire Bureau ,
Kinmen county
on JUN., 2024



Banglin Village Office
Shelter for Flood



Legend

Administrative Zone	Signs	Facilities
<ul style="list-style-type: none"> --- Township --- Village — Township route — Rural road — County route 	<ul style="list-style-type: none"> 🌊 River ➔ Evacuation direction 🏠 Emergency Shelter(Earthquake) 🌊 Emergency Shelter (Flood) 🌊 Emergency Shelter (Tsunami) 🚑 Emergency Operation Center 	<ul style="list-style-type: none"> 🚁 Helicopter landing field 🚒 Firefighting Unit 🌸 Landmark 🏠 Indoor shelter 🚶 Outdoor shelter 🚓 Police station 🚒 Firefighting Unit 🌸 Landmark 🏠 Indoor shelter 🚶 Outdoor shelter 🏢 Township office 🏠 Village office 🎓 School 🌳 Park 📮 Post office 🏠 Public health center ♿ Welfare institution ⚠ Warning signs 🛢 Gas station 📶 Chunghua Telecom

Store

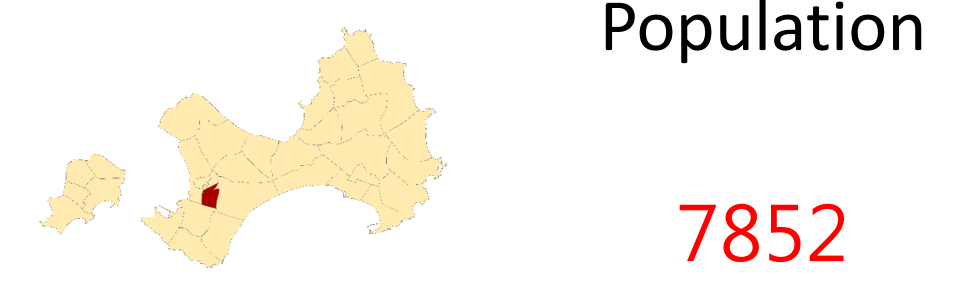
Panshan Village Emergency Evacuation Map (Jinning Township, Kinmen County)

NO. 0902004-006



INFORMATION

Location



Emergency Telephone No.

- Emergency Operations Center
- TEL (082)-325610
- Jinning Police Station
- TEL (082)-325520
- Jinning Branch,
- Kinmen County Fire Bureau
- TEL (082)-324021
- Manager : Ming-Han , Weng
- TEL 0972-093693.329174

Website for Emergency

- National Fire Agency
- <http://www.nfa.gov.tw>
- Kinmen County Fire Bureau
- <http://www.kfb.gov.tw/>
- Jinning Township Administration
- <http://ppt.cc/GmPEq>

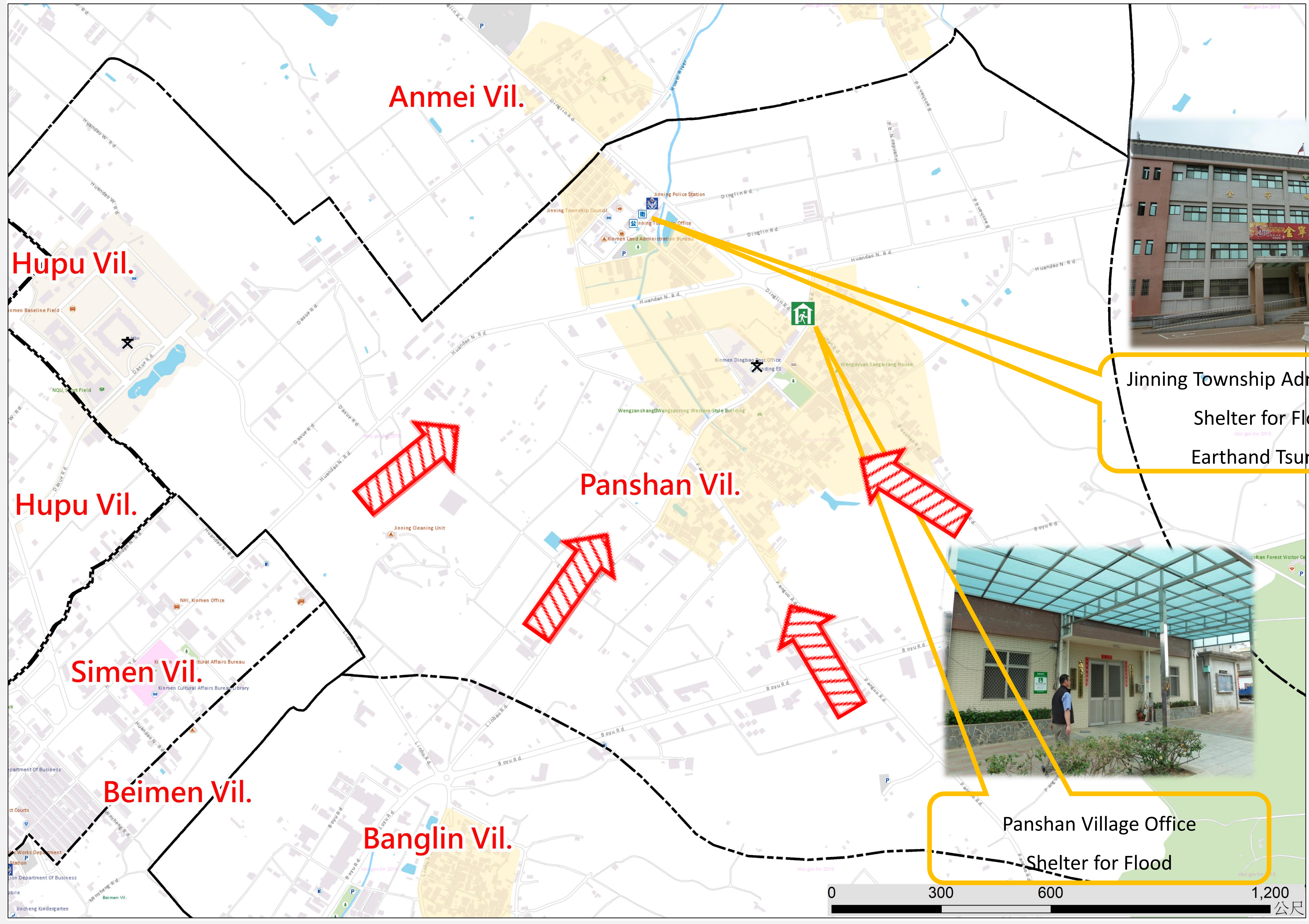
In Case of Disaster

- Earthquake Find open ground
- Flood or Tsunami Go higher ground or take vertical evacuation measures

Emergency Shelter

- Panshan Village Office
- No.150, Dingbao, Jinning
- Township, Kinmen County
- 892, Taiwan (R.O.C.)
- TEL 0972-093693.325755
- Jinning Township Administration
- No.1, Ren'axintun, Jinning
- Township, Kinmen County
- 892, Taiwan (R.O.C.)
- TEL 0952-834580

Made by Fire Bureau, Kinmen county on JUN., 2024



Jinning Township Administration Shelter for Flood, Earthand Tsunami



Panshan Village Office Shelter for Flood

Legend						
Administrative Zone	Signs	Facilities				
Township	River	Evacuation direction	Helicopter landing field	Police station	Township office	Public health center
Village		Emergency Shelter(Earthquake)	Vehicle and personnel Rendezvous point	Firefighting Unit	Village office	Welfare institution
Township route		Emergency Shelter (Flood)	Emergency relief supplies storage	Landmark	School	Warning signs
Rural road		Emergency Shelter (Tsunami)		Indoor shelter	Park	Gas station
County route		Emergency Operation Center		Outdoor shelter	Post office	Chunghwa Telecom

Store