

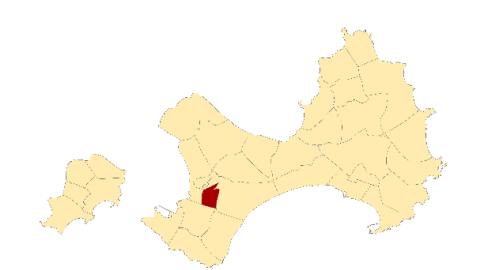
Tongmen Village Emergency Evacuation Map (Jincheng Township, Kinmen County)

NO. 0902001-001



INFORMATION

Location



Population
5519

Emergency Telephone No.

- Emergency Operations Center
- TEL (082)-325057
- Jincheng Police Station
- TEL (082)-325539
- Jincheng Branch,
- Kinmen County Fire Bureau
- TEL (082)-311610
- Manager: Xiang-Kun Cai
- TEL 0932-890493.326778

Website for Emergency

- National Fire Agency ◆
<http://www.nfa.gov.tw>
- Kinmen County Fire Bureau ◆
<http://www.kfb.gov.tw/>
- Jincheng Township Administration ◆
<http://www.kincheng.gov.tw/>

In Case of Disaster

- Earthquake Find open ground
- Flood or Tsunami Go higher ground or take vertical evacuation measures

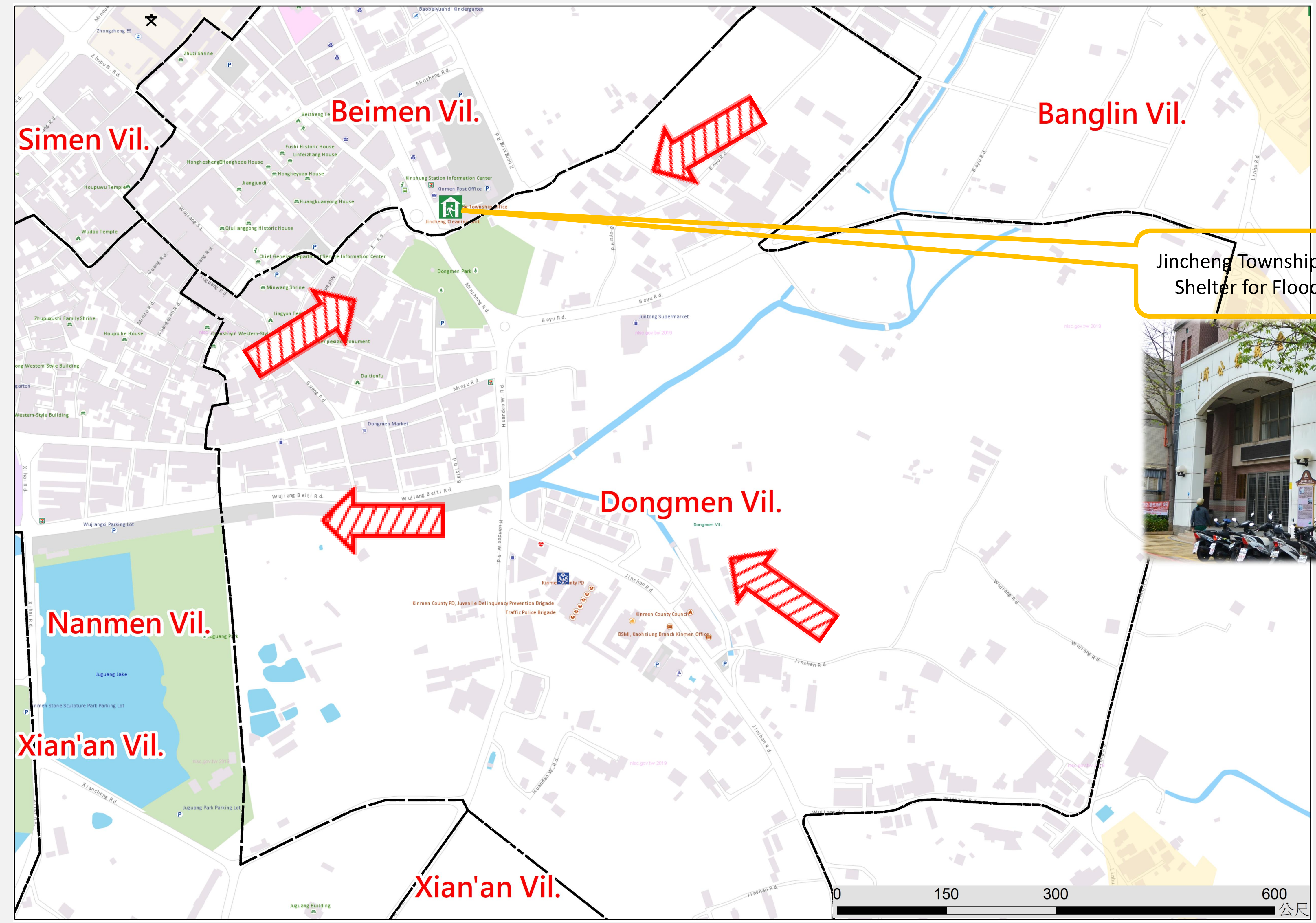
Emergency Shelter

- ➔ Jincheng Township Administration
- No.2, Minsheng Rd., Jincheng
- Township, Kinmen County
- 893, Taiwan (R.O.C.)
- TEL 0978-238236
- ➔ Kinmen Gymnasium

No.261, Minzu Rd., Jincheng Township, Kinmen County 893, Taiwan (R.O.C.)

TEL 0928-390383

Made by Fire Bureau, Kinmen county on JUN., 2024



Jincheng Township Administration Shelter for Flood and Tsunami



Legend

Administrative Zone	Signs	Facilities
<ul style="list-style-type: none"> --- Township --- Village — Township route — Rural road — County route 	<ul style="list-style-type: none"> Water drop icon: River Red arrow icon: Evacuation direction Red circle with earthquake icon: Emergency Shelter (Earthquake) Blue circle with water icon: Emergency Shelter (Flood) Blue circle with tsunami icon: Emergency Shelter (Tsunami) Yellow circle with EOC icon: Emergency Operation Center 	<ul style="list-style-type: none"> Helicopter icon: Helicopter landing field Police icon: Police station Fire icon: Firefighting Unit Landmark icon: Landmark House icon: Indoor shelter Person icon: Outdoor shelter Public office icon: Township office Village office icon: Village office School icon: School Park icon: Park Post icon: Post office Public health icon: Public health center Welfare icon: Welfare institution Warning icon: Warning signs Gas icon: Gas station Telecom icon: Chunghwa Telecom

St
o
r
e

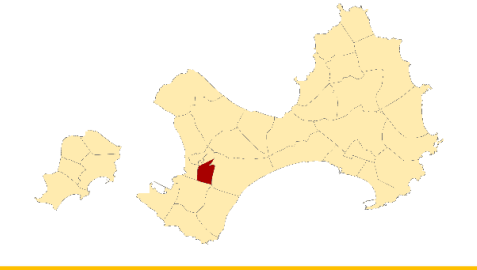
Simen Village Emergency Evacuation Map (Jincheng Township, Kinmen County)

NO. 0902001-002



INFORMATION

Location



Population

11008

Emergency Telephone No.

- Emergency Operations Center
- TEL ☎ (082)-325057
- Jincheng Police Station
- TEL ☎ (082)-325539
- Jincheng Branch,
- Kinmen County Fire Bureau
- TEL ☎ (082)-311610
- Manager : Yu-Chuan , Yang
- TEL ☎ 0919-612989

Website for Emergency

- National Fire Agency ◆
- <http://www.nfa.gov.tw>
- Kinmen County Fire Bureau ◆
- <http://www.kfb.gov.tw/>
- Jincheng Township Administration ◆
- <http://www.kincheng.gov.tw/>

In Case of Disaster

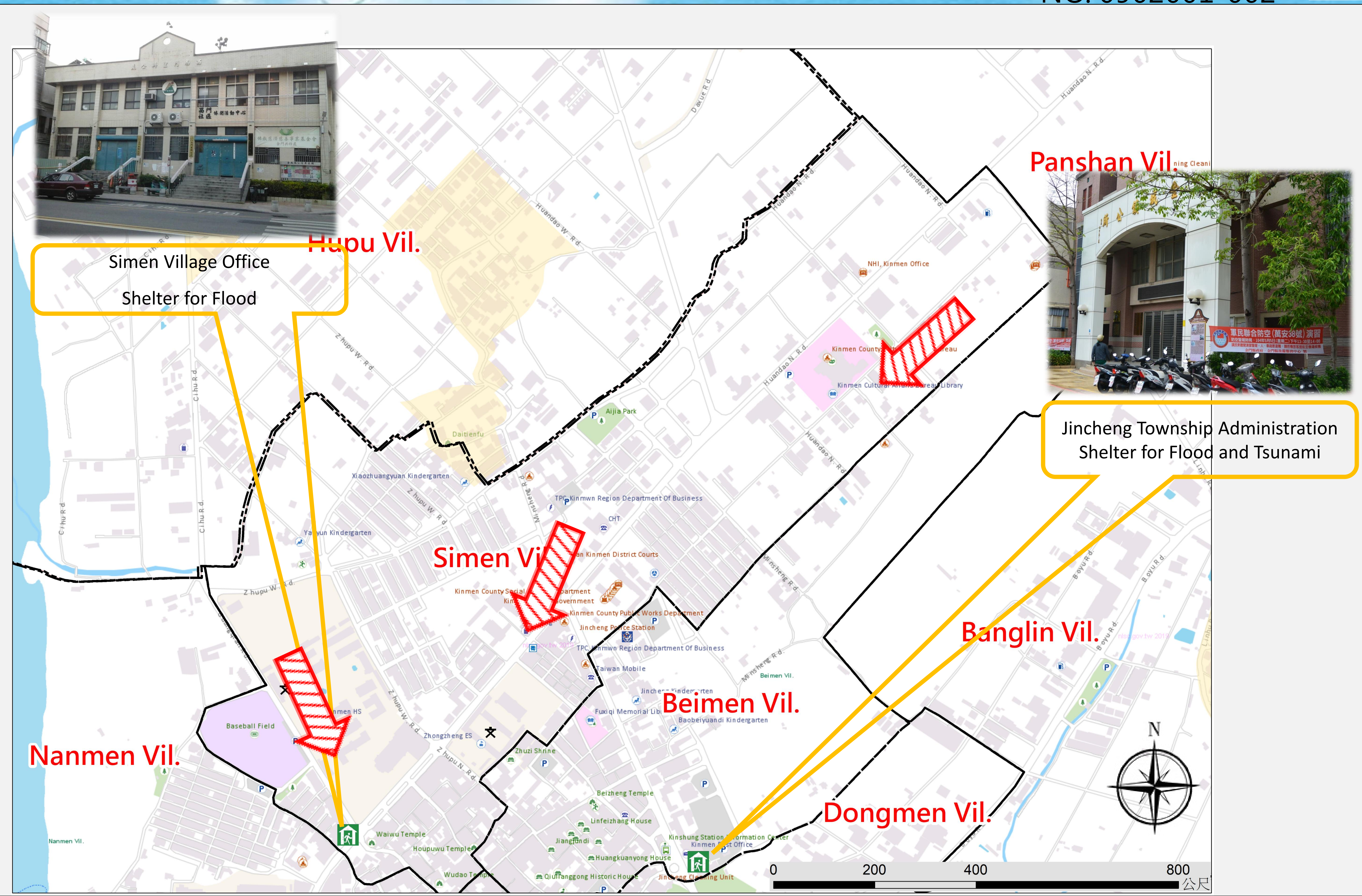
- Earthquake 🔍 Find open ground
- Flood or Tsunami 🔍 Go higher ground or take vertical evacuation measures

Emergency Shelter

- ➔ Jincheng Township Administration
- No.2, Minsheng Rd., Jincheng Township, Kinmen County
- 893, Taiwan (R.O.C.)
- TEL ☎ 0978-238236 🚰 🌪

- ➔ Simen Village Office
- No.90-1, Minquan Rd., Jincheng Township, Kinmen County 893, Taiwan (R.O.C.)
- TEL ☎ 0919-612989 🚰

Made by Fire Bureau, Kinmen county on JUN., 2024



Legend

Administrative Zone	Signs	Facilities
<ul style="list-style-type: none"> --- Township --- Village --- Township route --- Rural road --- County route 	<ul style="list-style-type: none"> 🌊 River 🚒 Emergency Shelter (Earthquake) 🚰 Emergency Shelter (Flood) 🌊 Emergency Shelter (Tsunami) 🚑 Emergency Operation Center 	<ul style="list-style-type: none"> 🚁 Helicopter landing field 🚒 Firefighting Unit 🌸 Landmark 🏠 Indoor shelter 🚶 Outdoor shelter 👮 Police station 📄 Township office 🏫 School 🌳 Park 📮 Post office 🏠 Public health center ♿ Welfare institution ⚠ Warning signs 🛢 Gas station 📶 Chunghua Telecom

St
o
r
e

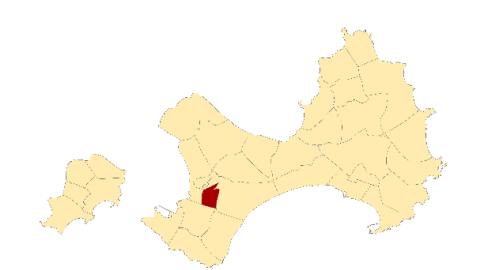
Nanmen Village Emergency Evacuation Map(Jincheng Township, Kinmen County)

NO. 0902001-003



INFORMATION

Location



Population

6072

Emergency Telephone No.

- Emergency Operations Center
- TEL (082)-325057
- Jincheng Police Station
- TEL (082)-325539
- Jincheng Branch,
- Kinmen County Fire Bureau
- TEL (082)-311610
- Manager: JHENG,YI-YUE
- TEL 0920-171165

Website for Emergency

- National Fire Agency ◆
- <http://www.nfa.gov.tw>
- Kinmen County Fire Bureau ◆
- <http://www.kfb.gov.tw/>
- Jincheng Township Administration ◆
- <http://www.kincheng.gov.tw/>

In Case of Disaster

- Earthquake Find open ground
- Flood or Tsunami Go higher ground or take vertical evacuation measures

Emergency Shelter

- ➔ Simen Village Office
- No.90-1,Minquan Rd., Jincheng Township, Kinmen County 893,Taiwan (R.O.C.)
- TEL 0937-392832.325254
- ➔ Kinmen Gymnasium
- No.261,Minzu Rd., Jincheng Township, Kinmen County 893,Taiwan (R.O.C.)
- TEL 0928-390383

Made by Fire Bureau, Kinmen county on JUN., 2024



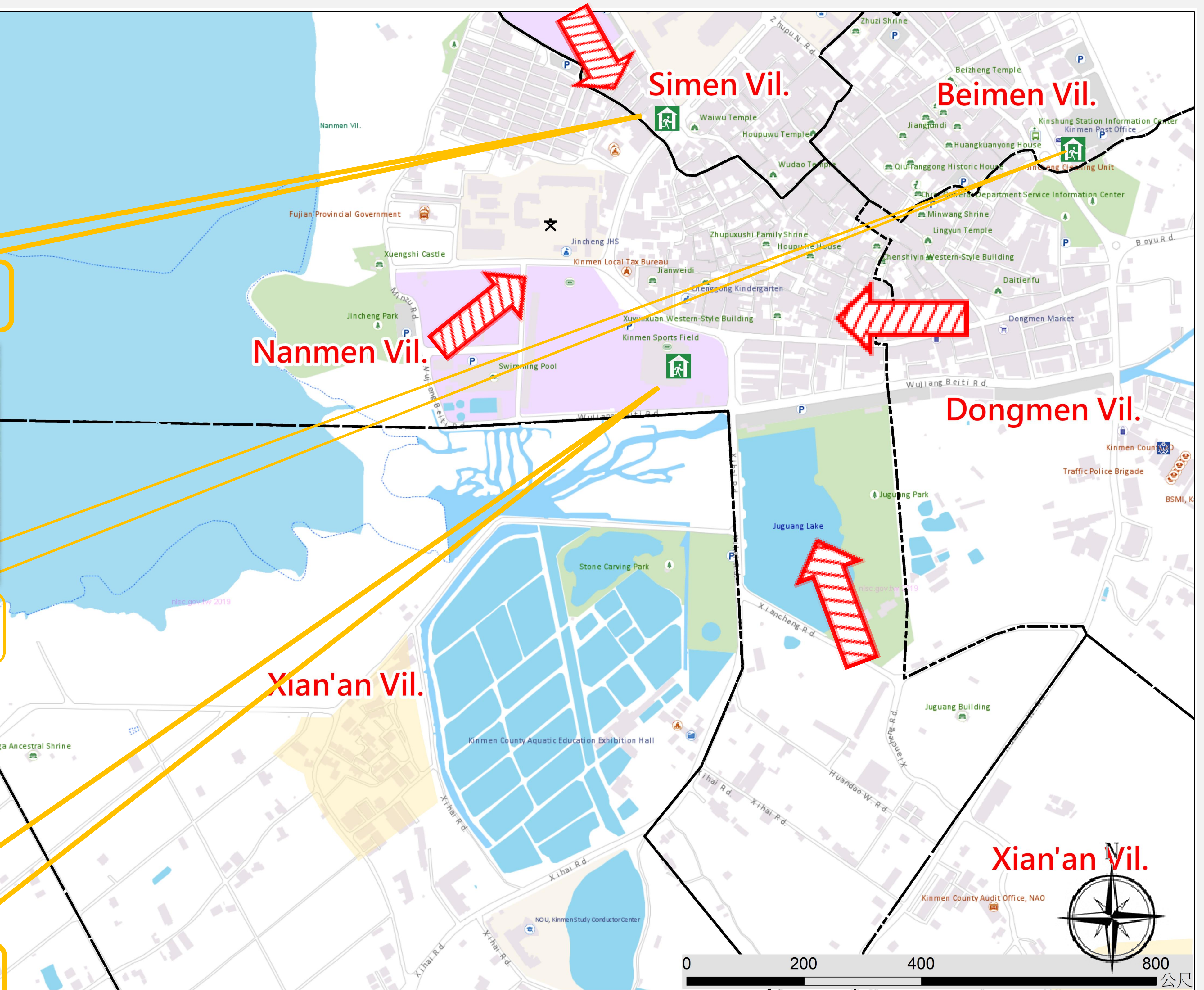
Simen Village Office
Shelter for Flood



Jincheng Township Administration
Shelter for Flood and Tsunami



Kinmen Gymnasium
Shelter for Flood



Legend

Administrative Zone	Signs	Facilities
<ul style="list-style-type: none"> --- Township --- Village — Township route — Rural road — County route 	<ul style="list-style-type: none"> Water drop icon: River Red arrow icon: Evacuation direction Red earthquake icon: Emergency Shelter(Earthquake) Blue water icon: Emergency Shelter (Flood) Blue tsunami icon: Emergency Shelter (Tsunami) Yellow circle icon: Emergency Operation Center 	<ul style="list-style-type: none"> Helicopter icon: Helicopter landing field Green truck icon: Vehicle and personnel Rendezvous point Blue house icon: Emergency relief supplies storage Police icon: Police station Fire icon: Firefighting Unit Flower icon: Landmark Green house icon: Indoor shelter Green person icon: Outdoor shelter Township office icon: Township office Village office icon: Village office School icon: School Park icon: Park Post office icon: Post office Public health center icon: Public health center Welfare icon: Welfare institution Warning sign icon: Warning signs Gas station icon: Gas station Chunghwa Telecom icon: Chunghwa Telecom

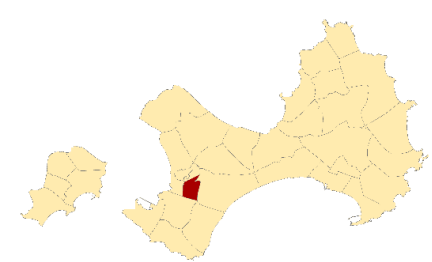
Beimen Village Emergency Evacuation Map(Jincheng Township, Kinmen County)

NO. 0902001-004



INFORMATION

Location



Population

4416

Emergency Telephone No.

- Emergency Operations Center
- TEL ☎ (082)-325057
- Jincheng Police Station
- TEL ☎ (082)-325539
- Jincheng Branch,
- Kinmen County Fire Bureau
- TEL ☎ (082)-311610
- Manager: Ji -Cai , Syu
- TEL ☎ 0932-817734.325833

Website for Emergency

- National Fire Agency ◆
<http://www.nfa.gov.tw>
- Kinmen County Fire Bureau ◆
<http://www.kfb.gov.tw/>
- Jincheng Township Administration ◆
<http://www.kincheng.gov.tw/>

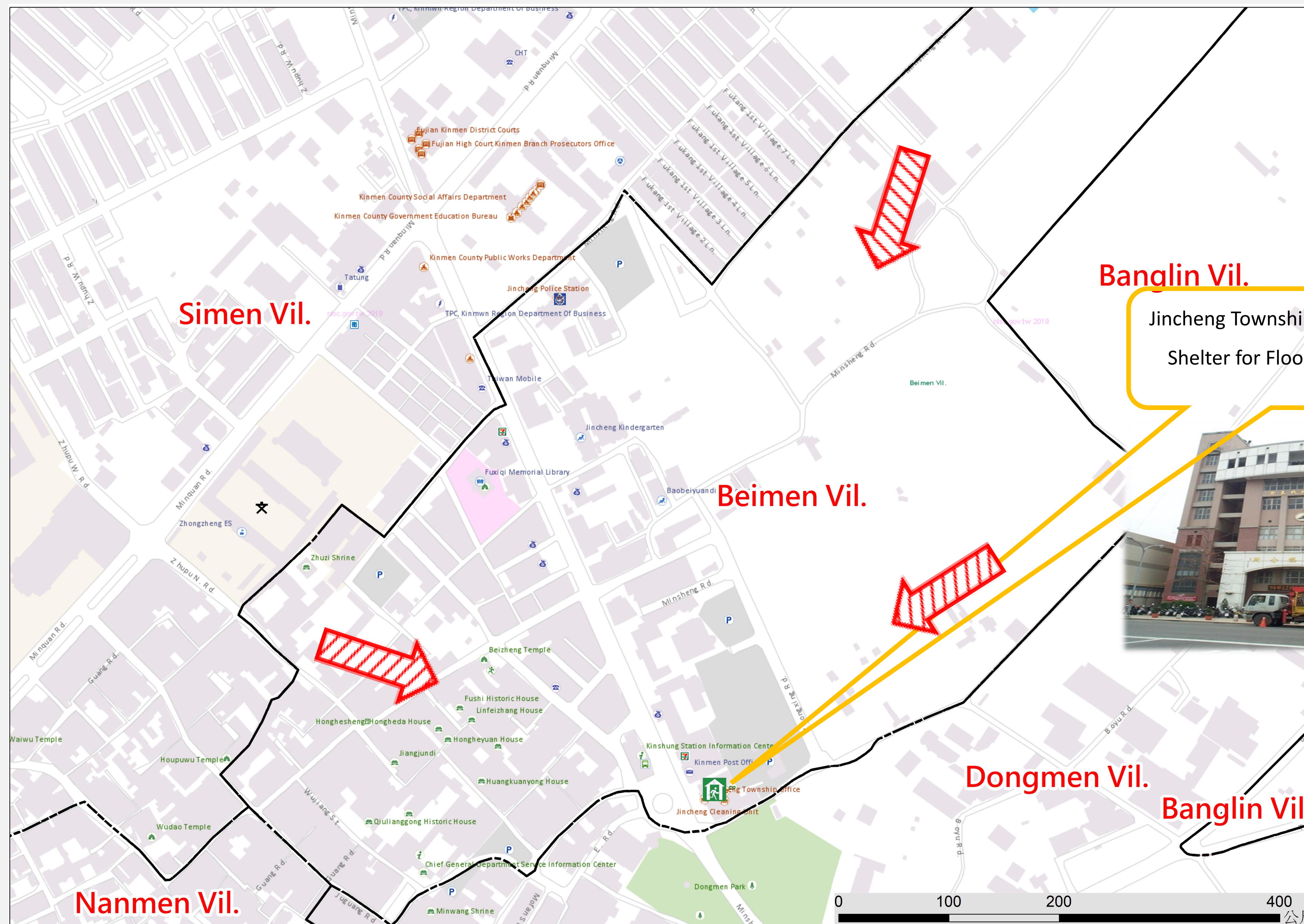
In Case of Disaster

- Earthquake 🔍 Find open ground
- Flood or Tsunami 🔍 Go higher ground or take vertical evacuation measures

Emergency Shelter

- ➔ Jincheng Township Administration
- No.2,Minsheng Rd., Jincheng
- Township , Kinmen County
- 893,Taiwan (R.O.C.)
- TEL ☎ 0978-238236.325058
- ➔ Kinmen Gymnasium
- No.261,Minzu Rd.,Jincheng Township,
- Kinmen County 893,Taiwan (R.O.C.)
- TEL ☎ 0928-390383

Made by Fire Bureau ,
Kinmen county
on JUN., 2024



Banglin Vil.

Jincheng Township Administration
Shelter for Flood and Tsunami



Beimen Vil.

Dongmen Vil.

Banglin Vil.

Nanmen Vil.



Legend

Administrative Zone	Signs	Facilities
<ul style="list-style-type: none"> --- Township --- Village — Township route — Rural road — County route 	<ul style="list-style-type: none"> 🌊 River 🚒 Emergency Shelter(Earthquake) 💧 Emergency Shelter (Flood) 🌊 Emergency Shelter (Tsunami) 🚑 Emergency Operation Center 	<ul style="list-style-type: none"> 🚁 Helicopter landing field 🚚 Vehicle and personnel Rendezvous point 🏠 Emergency relief supplies storage 👮 Police station 👨‍🚒 Firefighting Unit 🌸 Landmark 🏠 Indoor shelter 🚶 Outdoor shelter 🏢 Township office 🏠 Village office 🎓 School 🌳 Park 📮 Post office 🏥 Public health center ♿ Welfare institution ⚠ Warning signs 🛢 Gas station 📶 Chunghwa Telecom

St
o
r
e

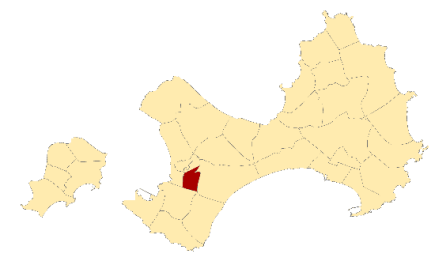
Gucheng Village Emergency Evacuation Map (Jincheng Township, Kinmen County)

NO. 0902001-005



INFORMATION

Location



Population

4679

Emergency Telephone No.

- Emergency Operations Center
- TEL ☎ (082)-325057
- Jincheng Police Station
- TEL ☎ (082)-325539
- Jincheng Branch,
- Kinmen County Fire Bureau
- TEL ☎ (082)-311610
- Manager: SIN,WUN-SYONG
- TEL ☎ 0937-393237

Website for Emergency

- <http://www.nfa.gov.tw>
- Kinmen County Fire Bureau ◆
- <http://www.kfb.gov.tw/>
- Jincheng Township Administration ◆
- <http://www.kincheng.gov.tw/>

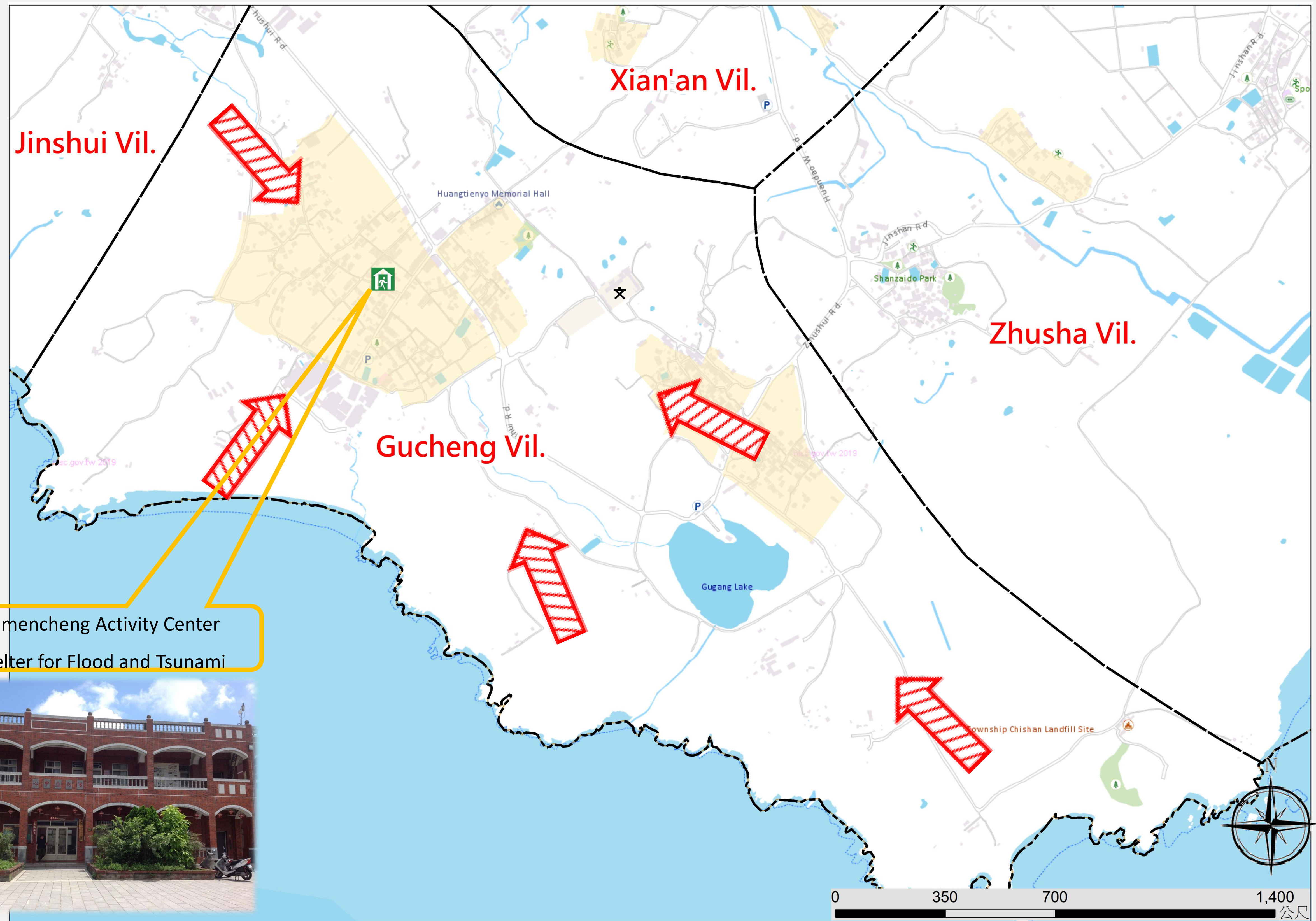
In Case of Disaster

- Earthquake 🔍 Find open ground
- Flood or Tsunami 🔍 Go higher ground or take vertical evacuation measures

Emergency Shelter

- ➔ Jincheng Activity Center
- No.85-1, Jincheng, Jincheng
- Township, Kinmen County
- 893, Taiwan (R.O.C.)
- TEL ☎ 0928-700116
- ➔ Kinmen Gymnasium
- No.261, Minzu Rd., Jincheng Township, Kinmen County 893, Taiwan (R.O.C.)
- TEL ☎ 0928-390383

Made by Fire Bureau, Kinmen county on JUN., 2024



Jinmencheng Activity Center
Shelter for Flood and Tsunami



Legend

Administrative Zone	Signs	Facilities
<ul style="list-style-type: none"> --- Township --- Village — Township route — Rural road — County route 	<ul style="list-style-type: none"> 🌊 River ➔ Evacuation direction 🏠 Emergency Shelter (Earthquake) 💧 Emergency Shelter (Flood) 🌊 Emergency Shelter (Tsunami) 🚑 Emergency Operation Center 	<ul style="list-style-type: none"> 🚁 Helicopter landing field 🚒 Firefighting Unit 🌸 Landmark 🏠 Indoor shelter 🚶 Outdoor shelter 🚓 Police station 🚒 Firefighting Unit 🌸 Landmark 🏠 Indoor shelter 🚶 Outdoor shelter 🏢 Township office 🏠 Village office 🎓 School 🌳 Park 📮 Post office 🏠 Public health center ♿ Welfare institution ⚠ Warning signs 🛢 Gas station 📶 Chunghwa Telecom

Store

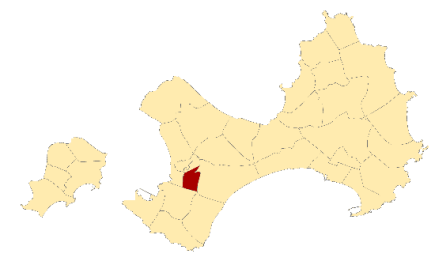
Jinshuei Village Emergency Evacuation Map (Jincheng Township, Kinmen County)

NO. 0902001-006



INFORMATION

Location



Population

2487

Emergency Telephone No.

- Emergency Operations Center
- TEL ☎ (082)-325057
- Jincheng Police Station
- TEL ☎ (082)-325539
- Jincheng Branch,
- Kinmen County Fire Bureau
- TEL ☎ (082)-311610
- Manager: HUANG,YAN-LIANG
- TEL ☎ 0932-757995

Website for Emergency

- National Fire Agency ◆
- <http://www.nfa.gov.tw>
- Kinmen County Fire Bureau ◆
- <http://www.kfb.gov.tw/>
- Jincheng Township Administration ◆
- <http://www.kincheng.gov.tw/>

In Case of Disaster

- Earthquake 🔍 Find open ground
- Flood or Tsunami 🔍 Go higher ground or take vertical evacuation measures

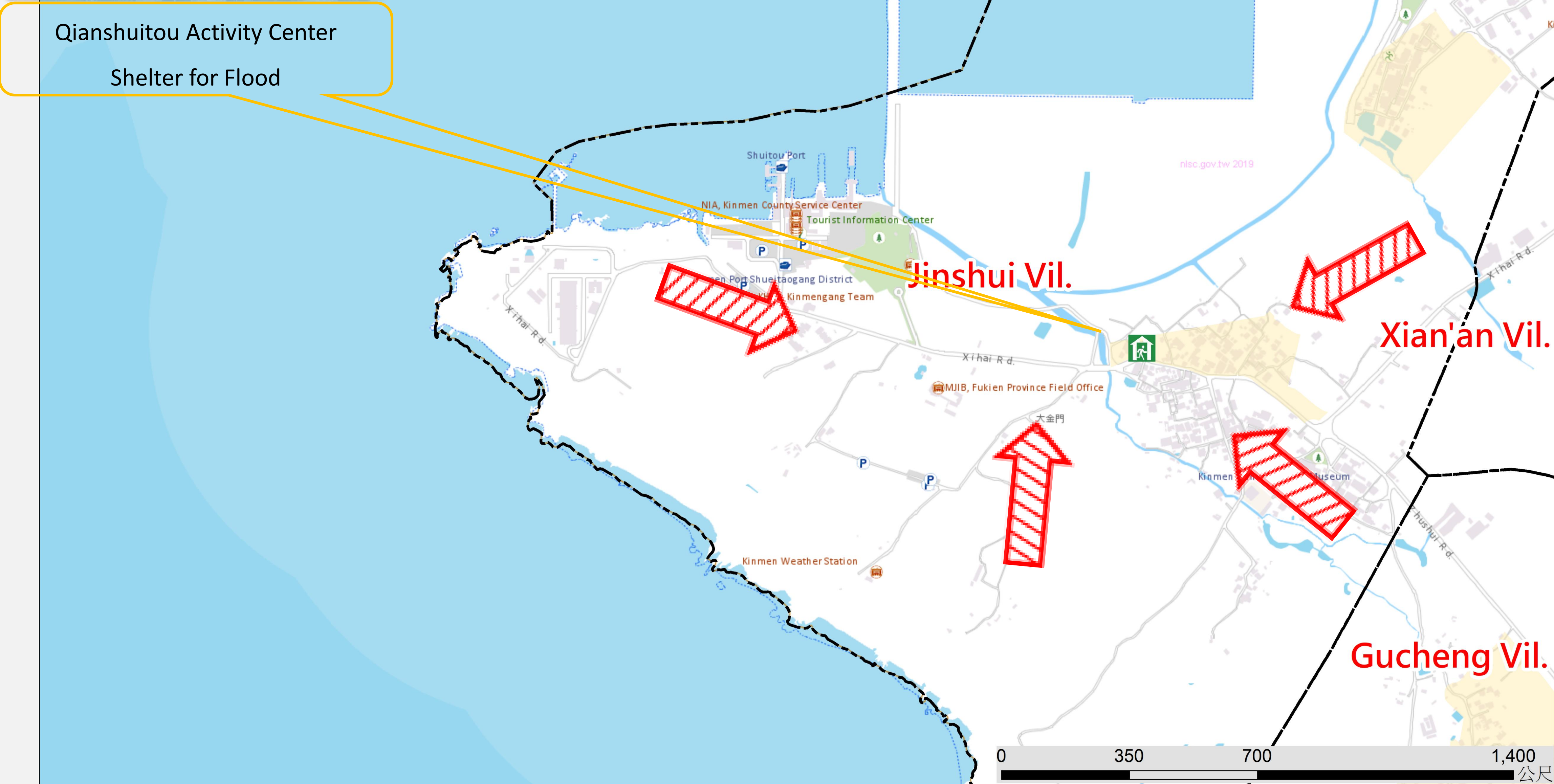
Emergency Shelter

- ➔ Qianshuitou Activity Center
- No.150-1, Qianshuitou, Jincheng
- Township, Kinmen County
- 893,Taiwan (R.O.C.)
- TEL ☎ 0928-907063 🚰
- ➔ Jinmencheng Activity Center
- No.85-1, Jinmencheng, Jincheng
- Township, Kinmen County
- 893, Taiwan (R.O.C.)
- TEL ☎ 0928-700116 🚰 🌊

Made by Fire Bureau,
Kinmen county
on JUN., 2024



Qianshuitou Activity Center
Shelter for Flood



Legend

Administrative Zone	Signs	Facilities
<ul style="list-style-type: none"> --- Township --- Village — Township route — Rural road — County route 	<ul style="list-style-type: none"> 🌊 River ➔ Evacuation direction 🏠 Emergency Shelter(Earthquake) 🚰 Emergency Shelter (Flood) 🌊 Emergency Shelter (Tsunami) 🚑 Emergency Operation Center 	<ul style="list-style-type: none"> 🚁 Helicopter landing field 🚒 Firefighting Unit 🌸 Landmark 🏠 Indoor shelter 🚶 Outdoor shelter 🚓 Police station 🚒 Firefighting Unit 🌸 Landmark 🏠 Indoor shelter 🚶 Outdoor shelter 🏢 Township office 🏠 Village office 🎓 School 🌳 Park 📮 Post office 🏠 Public health center ♿ Welfare institution ⚠ Warning signs 🛢 Gas station 📶 Chunghua Telecom

St
o
r
e

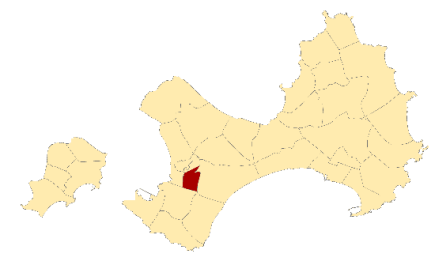
Zhusha Village Emergency Evacuation Map (Jincheng Township, Kinmen County)

NO. 0902001-007



INFORMATION

Location



Population

3346

Emergency Telephone No.

- Emergency Operations Center
- TEL (082)-325057
- Jincheng Police Station
- TEL (082)-325539
- Jincheng Branch,
- Kinmen County Fire Bureau
- TEL (082)-311610
- Manager : DAI,DE-CIANG
- TEL 0922-569930

Website for Emergency

- National Fire Agency ◆
- <http://www.nfa.gov.tw>
- Kinmen County Fire Bureau ◆
- <http://www.kfb.gov.tw/>
- Jincheng Township Administration ◆
- <http://www.kincheng.gov.tw/>

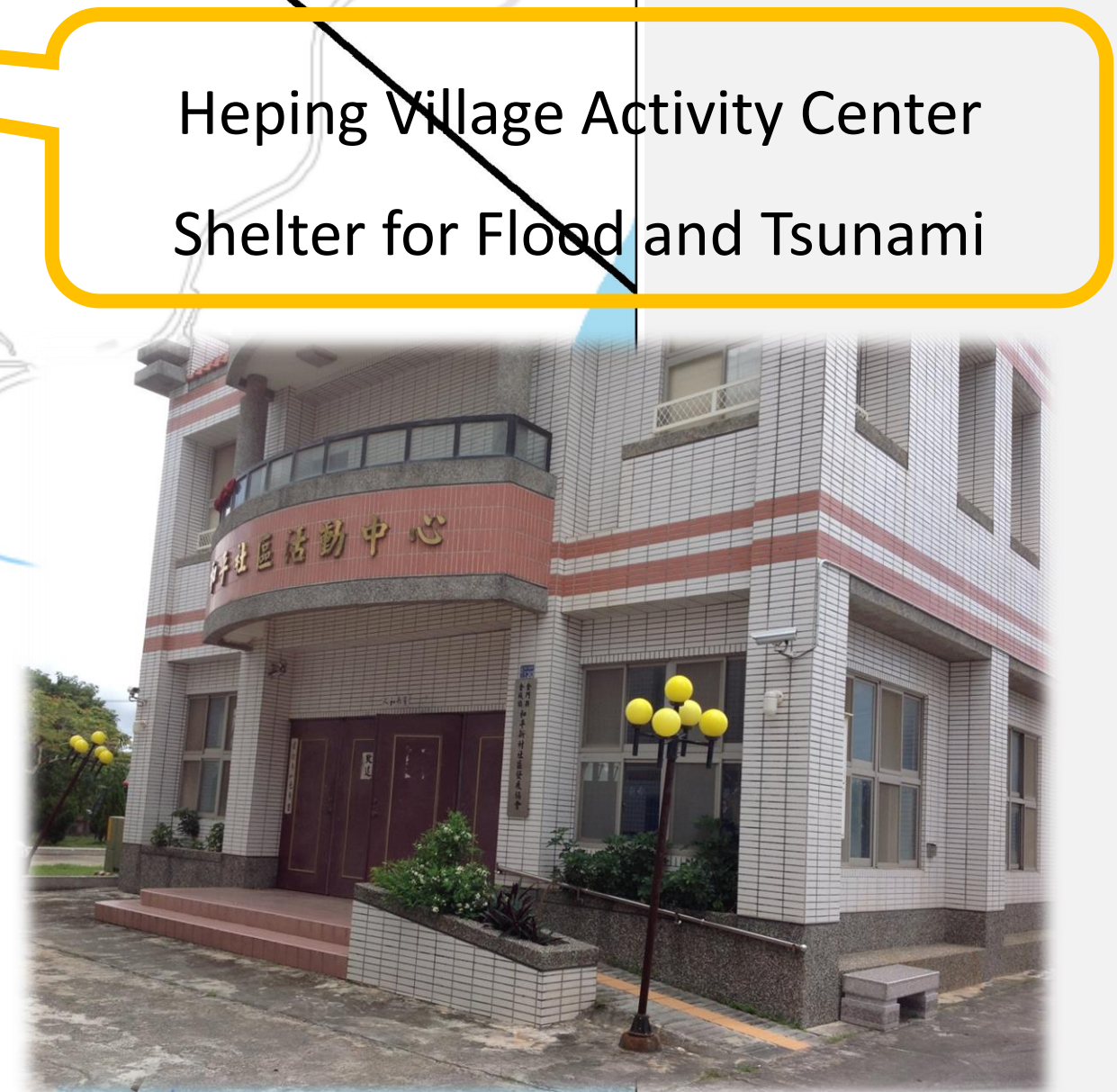
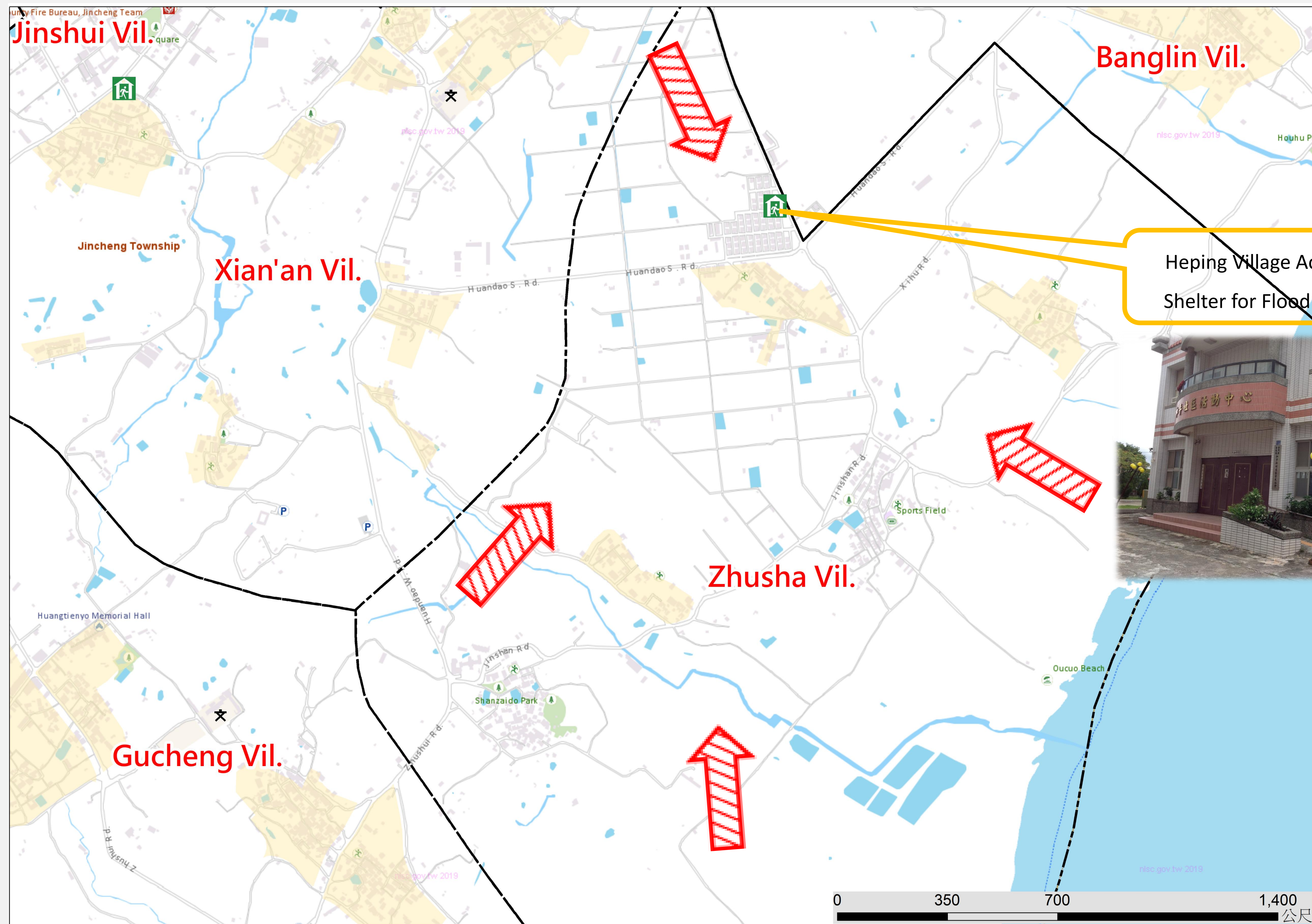
In Case of Disaster

- Earthquake Find open ground
- Flood or Tsunami Go higher ground or take vertical evacuation measures

Emergency Shelter

- ➔ Heping Village Activity Center
- No.130, Heping Vil, Jincheng
- Township, Kinmen County
- 893,Taiwan (R.O.C.)
- TEL 0912-719962
- ➔ Jinmencheng Activity Center
- No.85-1, Jinmencheng, Jincheng
- Township, Kinmen County
- 893, Taiwan (R.O.C.)
- TEL 0928-700116

Made by Fire Bureau, Kinmen county on JUN., 2024



Heping Village Activity Center Shelter for Flood and Tsunami

Legend

Administrative Zone	Signs	Facilities
<ul style="list-style-type: none"> --- Township --- Village — Township route — Rural road — County route 	<ul style="list-style-type: none"> Water icon: River Red arrow: Evacuation direction Red circle with earthquake: Emergency Shelter(Earthquake) Blue circle with water: Emergency Shelter (Flood) Blue circle with wave: Emergency Shelter (Tsunami) Yellow circle with 'EOC': Emergency Operation Center 	<ul style="list-style-type: none"> Blue helicopter: Helicopter landing field Green truck: Vehicle and personnel Rendezvous point Blue house: Emergency relief supplies storage Blue police: Police station Red fire: Firefighting Unit Red flower: Landmark Green house: Indoor shelter Green person: Outdoor shelter Blue building: Township office Red building: Village office Blue school: School Green park: Park Green post: Post office Blue health: Public health center Blue wheelchair: Welfare institution Yellow warning: Warning signs Blue gas: Gas station Blue telecom: Chunghwa Telecom

St
o
r
e

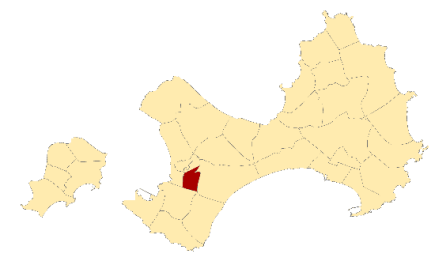
Xian-an Village Emergency Evacuation Map (Jincheng Township, Kinmen County)

NO. 0902001-008



INFORMATION

Location



Population

5588

Emergency Telephone No.

- Emergency Operations Center
- TEL ☎ (082)-325057
- Jincheng Police Station
- TEL ☎ (082)-325539
- Jincheng Branch,
- Kinmen County Fire Bureau
- TEL ☎ (082)-311610
- Manager : YAN,SHIH-CIANG
- TEL ☎ 0933-699278

Website for Emergency

- National Fire Agency ◆
- <http://www.nfa.gov.tw>
- Kinmen County Fire Bureau ◆
- <http://www.kfb.gov.tw/>
- Jincheng Township Administration ◆
- <http://www.kincheng.gov.tw/>

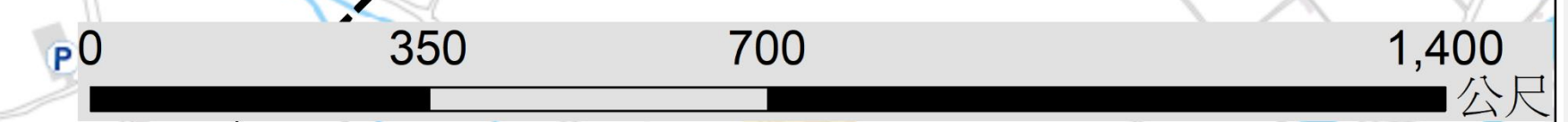
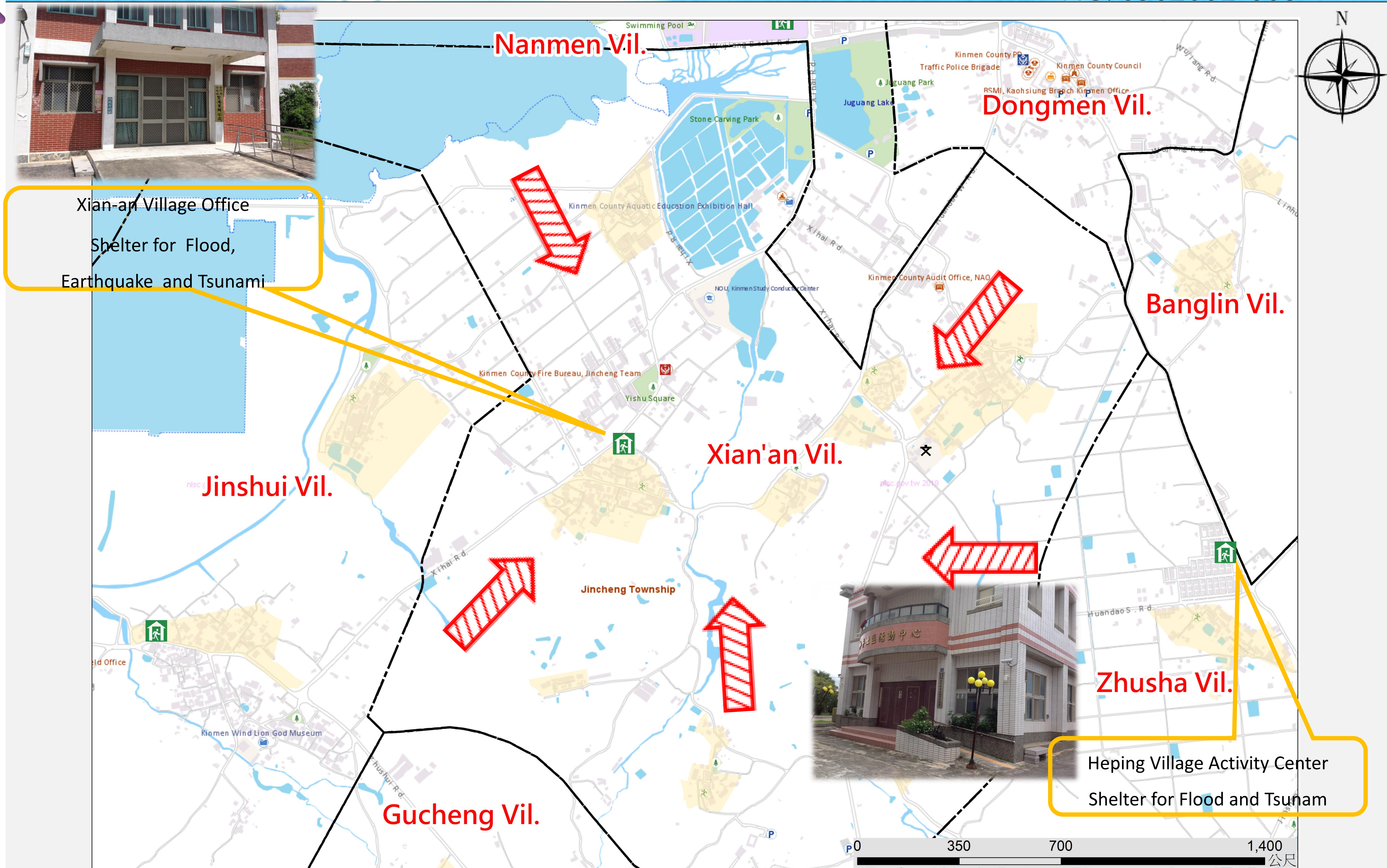
In Case of Disaster

- Earthquake 🔍 Find open ground
- Flood or Tsunami 🔍 Go higher ground or take vertical evacuation measures

Emergency Shelter

- ➔ Xian-an Village Office
- No.30-2, xián cuò , Jincheng
- Township , Kinmen County
- 893,Taiwan (R.O.C.)
- TEL ☎ 0935-248354
- ➔ Heping Village Activity Center
- No.130, Heping Vil, Jincheng
- Township , Kinmen County
- 893,Taiwan (R.O.C.)
- TEL ☎ 0928-390383

Made by Fire Bureau ,
Kinmen county
on JUN., 2024



Legend

Administrative Zone	Signs	Facilities
<ul style="list-style-type: none"> --- Township --- Village — Township route — Rural road — County route 	<ul style="list-style-type: none"> 🌊 River 🚒 Emergency Shelter (Earthquake) 💧 Emergency Shelter (Flood) 🌊 Emergency Shelter (Tsunami) 🚑 Emergency Operation Center 	<ul style="list-style-type: none"> 🚁 Helicopter landing field 🚗 Vehicle and personnel Rendezvous point 🏠 Emergency relief supplies storage 👮 Police station 👦 Firefighting Unit 🌸 Landmark 🏠 Indoor shelter 🚶 Outdoor shelter 🏢 Township office 🏠 Village office 🎓 School 🌳 Park 📮 Post office 🏥 Public health center ♿ Welfare institution ⚠ Warning signs 🛢 Gas station 📶 Chunghua Telecom

St
o
r
e